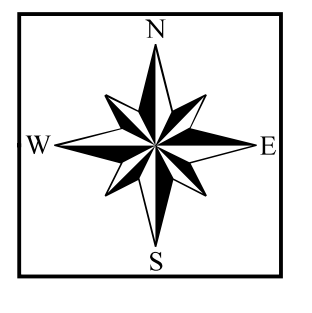
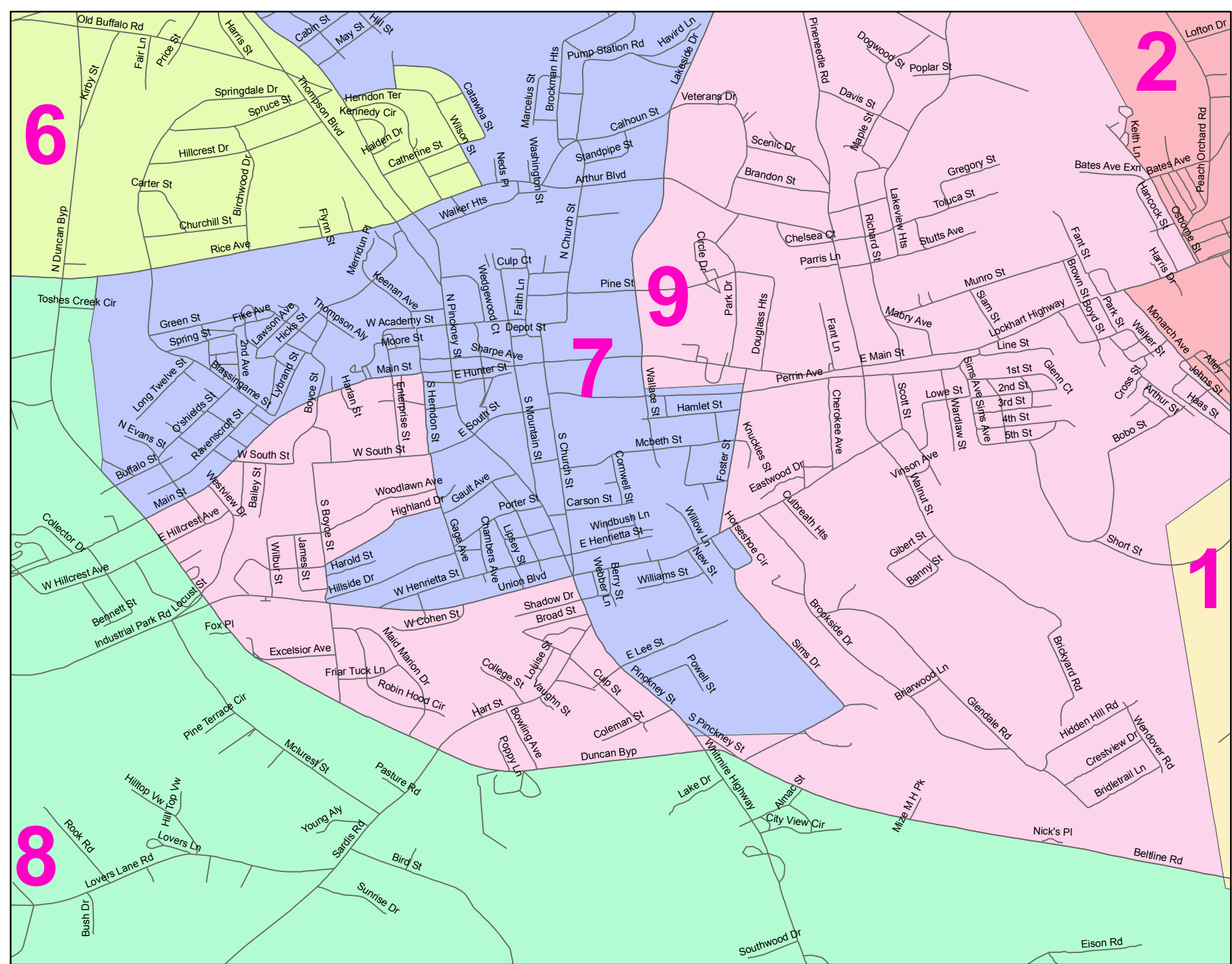
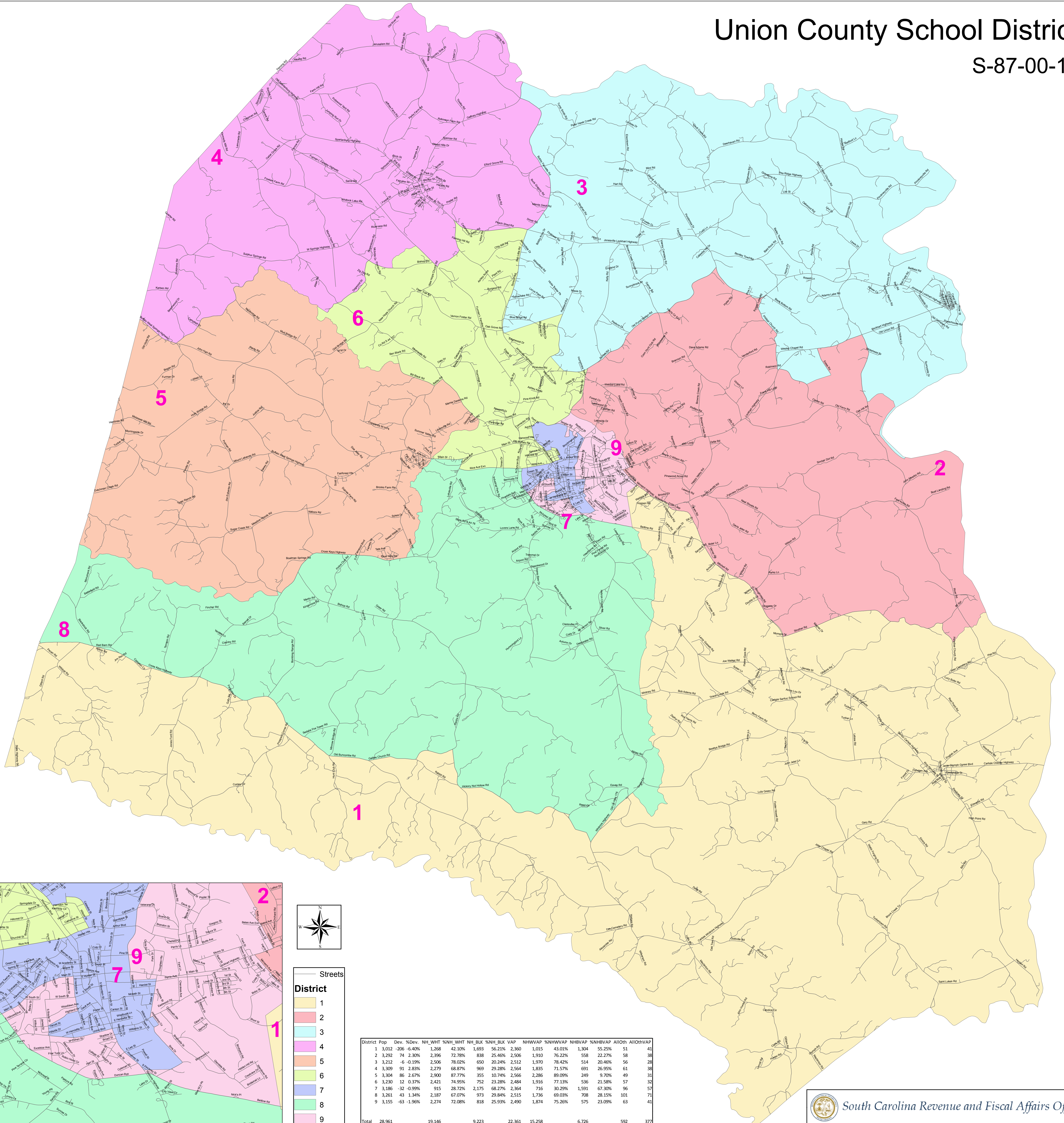


# Union County School District

S-87-00-15



**Streets**

**District**

- 1
- 2
- 3
- 4
- 5
- 6
- 7
- 8
- 9

District	Pop	Dev.	%Dev.	NH	WHT	%NH	WHT	NH	BLK	%NH	BLK	VAP	NHWP	%NHWP	NHBVAP	%NHBVAP	AIOth	AIOthVAP
1	3,012	-206	-6.40%	1,268	42.10%	1,693	56.21%	2,360	1,015	43.01%	1,304	55.25%	51	51	41			
2	3,292	74	2.30%	2,396	72.78%	838	25.46%	2,506	1,910	76.22%	558	22.27%	58	58	38			
3	3,212	-6	-0.19%	2,506	78.02%	650	20.24%	2,512	1,970	78.42%	514	20.46%	56	56	28			
4	3,309	91	2.83%	2,279	68.87%	969	29.28%	2,564	1,835	71.57%	691	26.95%	61	61	38			
5	3,304	86	2.67%	2,900	87.77%	355	10.74%	2,566	2,286	89.09%	249	9.70%	49	31				
6	3,230	12	0.37%	2,421	74.95%	752	23.28%	2,484	1,916	77.13%	536	21.58%	57	32				
7	3,186	-32	-0.99%	915	28.72%	2,175	68.27%	2,364	716	30.29%	1,591	67.30%	96	57				
8	3,261	43	1.34%	2,187	67.07%	973	29.84%	2,515	1,736	69.03%	708	28.15%	101	71				
9	3,155	-63	-1.96%	2,274	72.08%	818	25.93%	2,490	1,874	75.26%	575	23.09%	63	41				
<b>Total</b>	<b>28,961</b>			<b>19,146</b>		<b>9,223</b>		<b>22,361</b>	<b>15,258</b>		<b>6,726</b>		<b>592</b>	<b>377</b>				