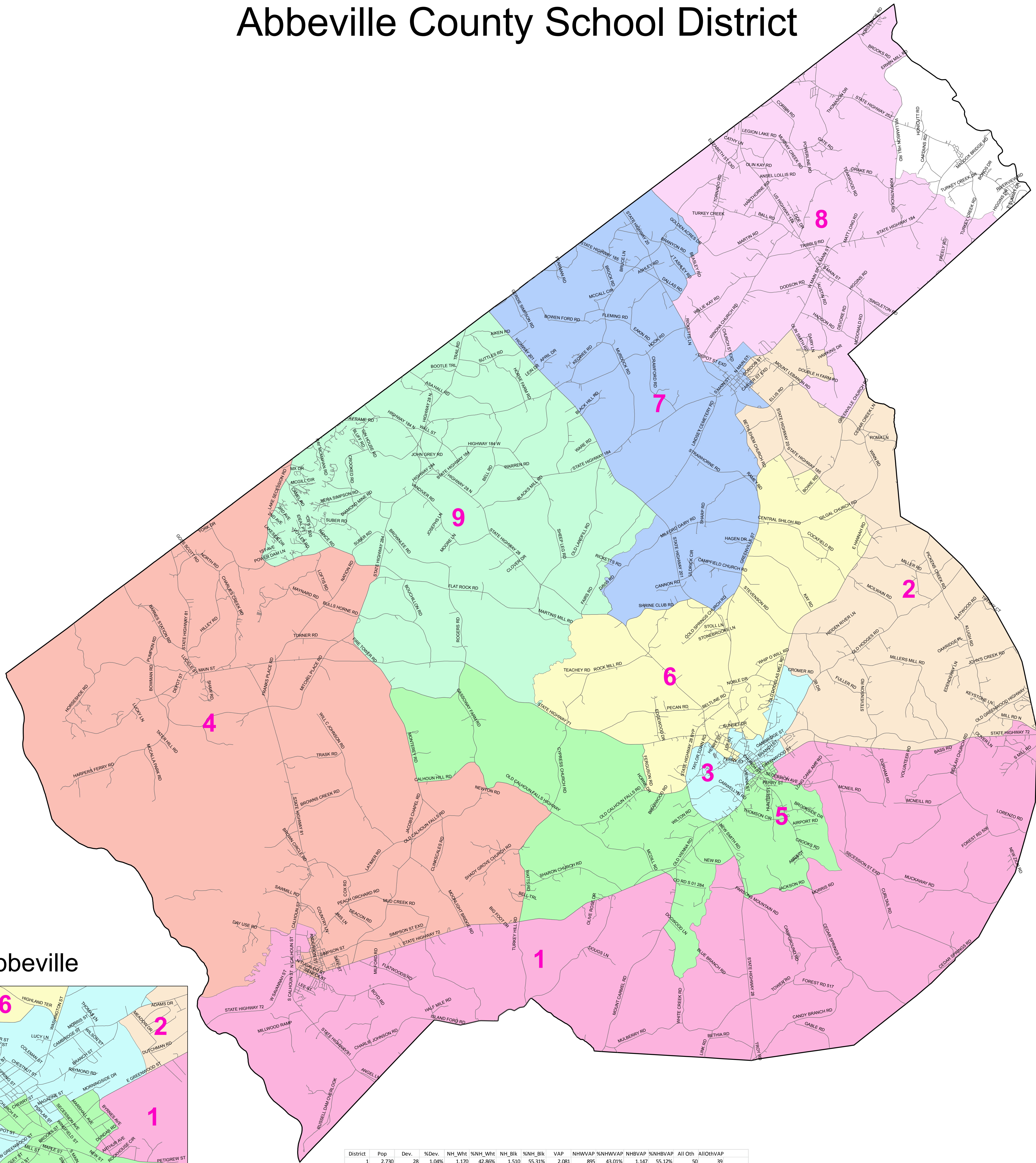


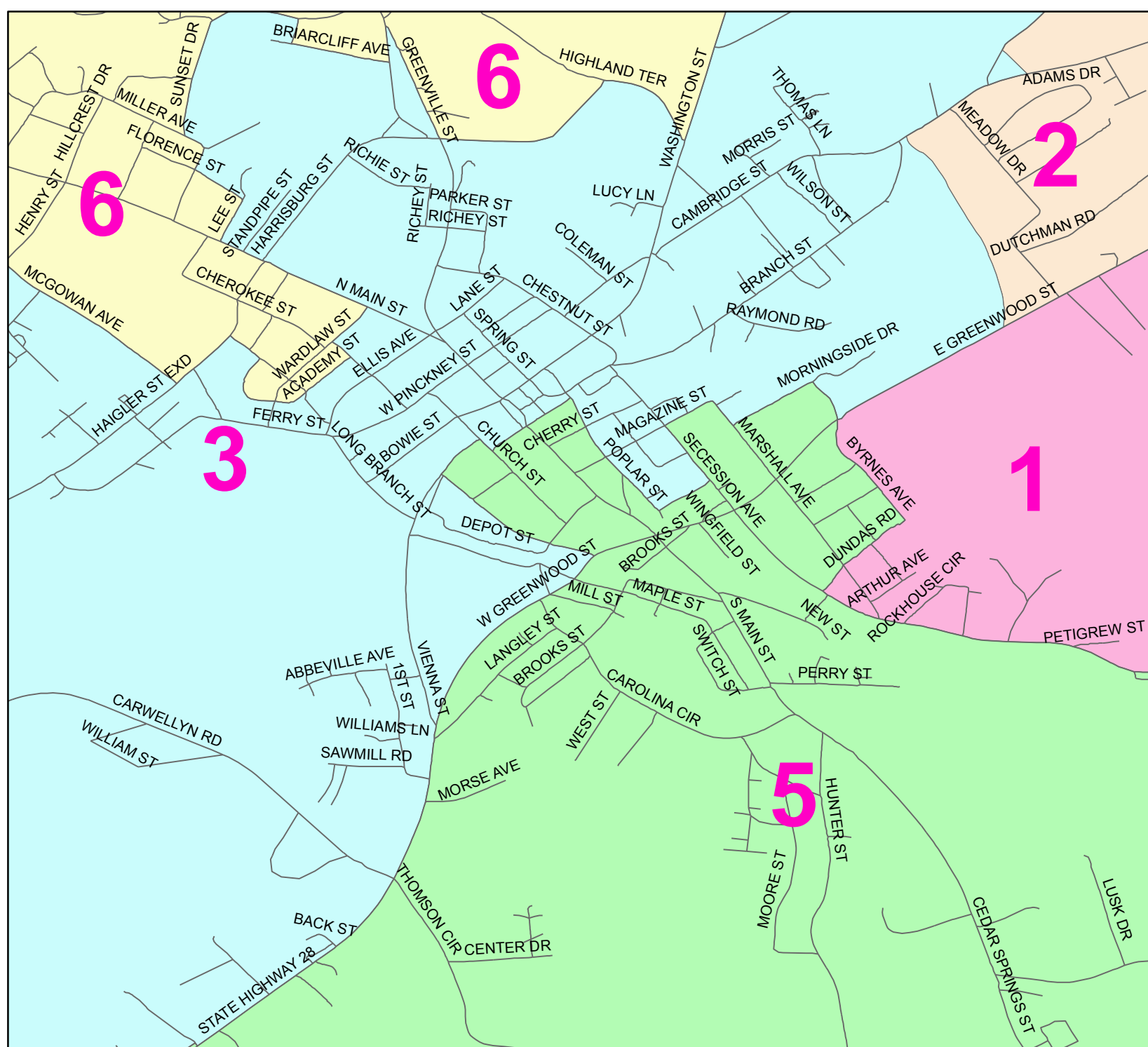
# Abbeville County School District

S-01-00-12

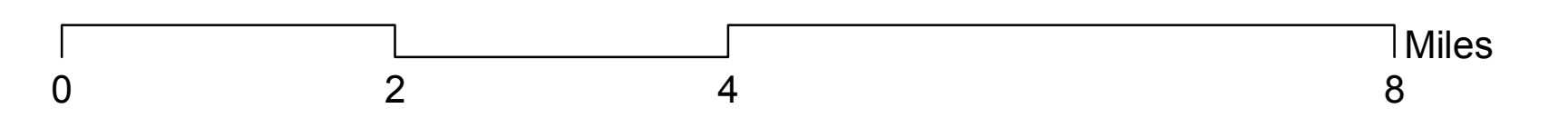
- Roads
- ▭ County
- District**
- 1
- 2
- 3
- 4
- 5
- 6
- 7
- 8
- 9



Abbeville



District	Pop	Dev.	%Dev.	NH_Whit	%NH_Whit	NH_Black	%NH_Black	VAP	NHWAP	%NHWAP	NHBVAP	%NHBVAP	All_Oth	All_Oth/VAP
1	2,730	28	1.04%	1,170	42.86%	1,510	55.31%	2,081	895	43.01%	1,147	55.12%	50	39
2	2,649	-53	-1.96%	1,158	43.71%	1,401	52.89%	1,977	915	46.28%	1,003	50.73%	90	59
3	2,649	-53	-1.96%	803	30.31%	1,776	67.04%	1,985	639	32.19%	1,298	65.39%	70	48
4	2,675	-27	-1.00%	2,105	78.69%	515	19.25%	2,071	1,665	80.40%	364	17.58%	55	42
5	2,747	45	1.67%	1,912	69.60%	798	29.05%	2,189	1,555	71.04%	609	27.82%	37	25
6	2,734	32	1.18%	2,459	89.94%	226	8.27%	2,122	1,921	90.53%	166	7.82%	49	35
7	2,745	43	1.59%	2,424	88.31%	244	8.89%	2,163	1,938	89.14%	190	8.78%	77	45
8	2,716	14	0.52%	2,372	87.33%	283	10.42%	2,059	1,795	87.18%	224	10.88%	61	40
9	2,670	-32	-1.18%	2,282	85.47%	332	12.43%	2,112	1,799	85.18%	275	13.02%	66	38
<b>TOTAL:</b>	<b>24,315</b>			<b>16,685</b>		<b>7,085</b>		<b>18,759</b>	<b>13,112</b>		<b>5,276</b>		<b>545</b>	<b>371</b>
Outside of District	1,102			879	79.76%	207	18.78%	871	692	79.45%	165	18.94%	16	14



Digital Cartography Section  
Division of Research and Statistics  
SC Budget and Control Board  
9/19/2011  
WFR