

VICINITY MAP
NOT TO SCALE

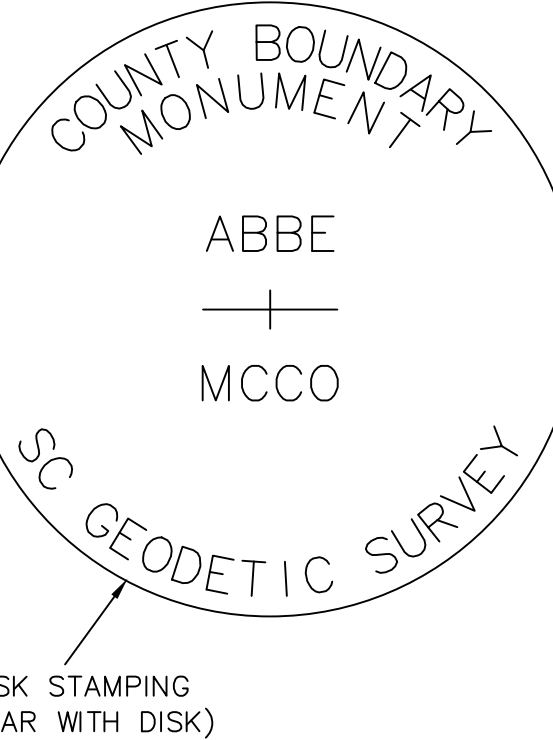

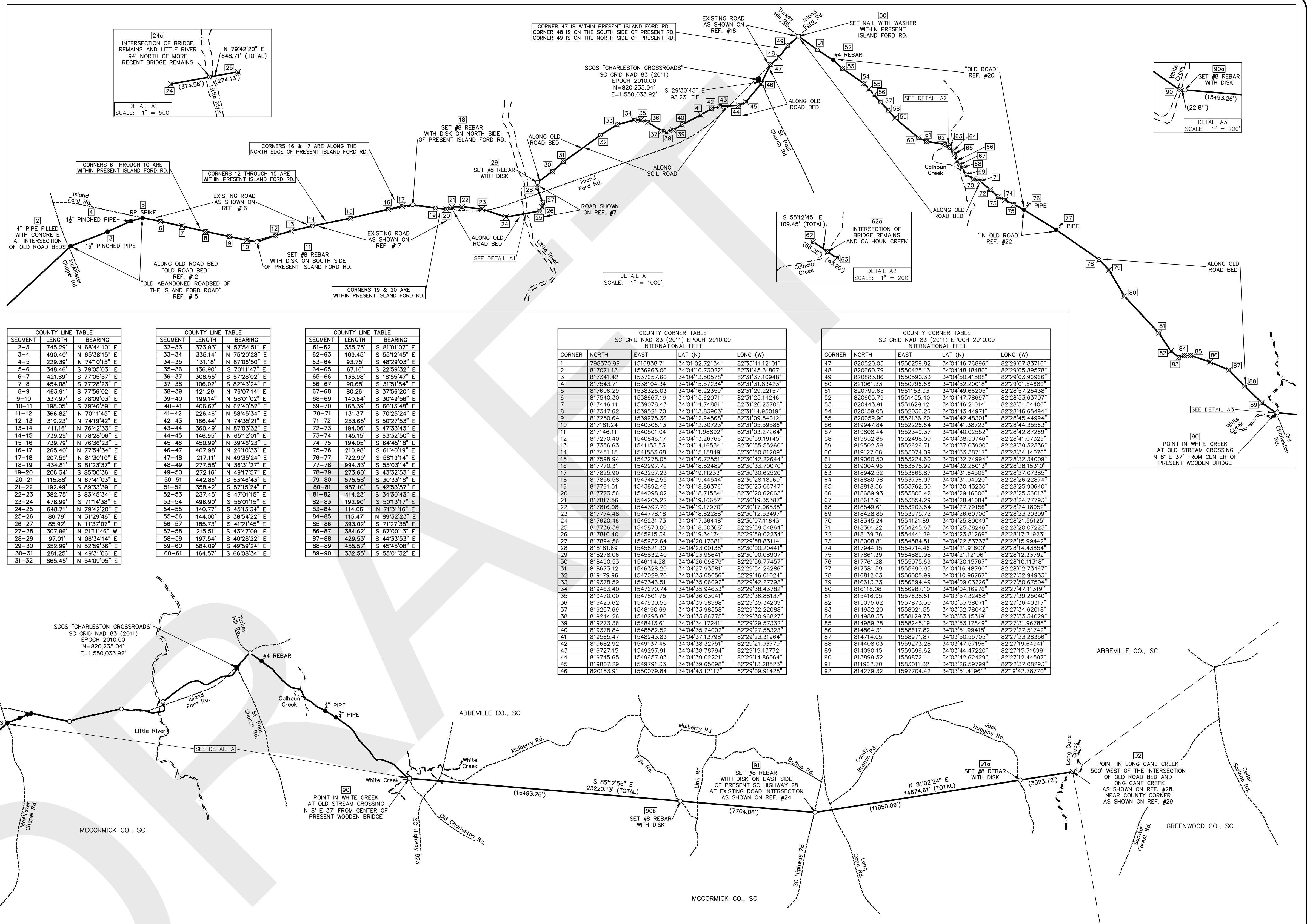
REFERENCES:

- CODE OF LAWS OF SOUTH CAROLINA 1976, VOLUME 1A, CHAPTER 3 BOUNDARIES OF EXISTING COUNTIES; SEC. 4-3-100 ABBEVILLE COUNTY; SEC. 4-3-290 GREENWOOD COUNTY; SEC. 4-3-400 MCCORMICK COUNTY.
- U.S. GEOLOGICAL SURVEY QUADRANGLE MAPS USED: GEORGIA-SOUTH CAROLINA ELBERTON SHEET 1893; CALHOUN FALLS, SC, GA 2020; CALHOUN FALLS, S.C.-GA. 1964; CALHOUN CREEK, SC 2020; CALHOUN CREEK, S.C. 1949; VERERY, SC 2020; VERERY, S.C. 1948.
- SOUTH CAROLINA DEPARTMENT OF NATURAL RESOURCES LIDAR DATA; ABBEVILLE COUNTY, 2012; GREENWOOD COUNTY, 2008; MCCORMICK COUNTY, 2012.
- 1894 TOPOGRAPHICAL MAP OF ABBEVILLE CO. SOUTH CAROLINA BY W.P. BULLOCK AND P.L. GREER
- AERIAL PHOTO OF ELBERT COUNTY GEORGIA BY UNITED STATES DEPARTMENT OF AGRICULTURE DATED SEPT. 1936.
- AERIAL PHOTO OF ELBERT COUNTY GEORGIA BY U.S. DEPARTMENT OF AGRICULTURE; FLYING COMPLETED 11-22-1955.
- AERIAL PHOTO OF MCCORMICK COUNTY S.C. BY UNITED STATES DEPARTMENT OF AGRICULTURE PHOTOGRAPHED DECEMBER 13, 1938.
- 1939 PREPONDMENT SURVEY OF CLARKS HILL LAKE, SAVANNAH RIVER, GEORGIA-SOUTH CAROLINA; U.S. ARMY CORPS OF ENGINEERS, SAVANNAH DISTRICT.
- MCCORMICK COUNTY DB. 21 PG. 214; DATED FEB. 9, 1952
- MCCORMICK COUNTY DB. 12 PG. 326; DATED MARCH 16, 1929
- MAP TITLED "SURVEY FOR JERRY A. MEEHAN" BY NU-SOUTH SURVEYING INC.; DATED OCT. 10, 1995; MCCORMICK COUNTY MB. 17 PG. 206; ABBEVILLE COUNTY MB. 40 PG. 2.
- MAP TITLED "PROPERTY SURVEY FOR T.A. DUBOSE" BY F.E. RAGSDALE; DATED MAY 21, 1973; MCCORMICK COUNTY MB. 2 PG. 162
- MAP TITLED "SURVEY FOR BOYCE G. TOLSON" BY ROBERT R. SPEARMAN; DATED DECEMBER 19, 1996; MCCORMICK COUNTY MB. 14 PG. 265
- MAP TITLED "PLAT PREPARED AT THE REQUEST OF RONNIE M. COLE" BY NEWBY PROCTOR & ASSOCIATES; DATED 05-26-1990; MCCORMICK COUNTY MB. 15 PG. 271
- MCCORMICK COUNTY DB. 91 PG. 91; DATED AUGUST 22, 1989.
- SC STATE HIGHWAY DEPARTMENT HIGHWAY PLANS; DOCKET NO. 1.254; APPROVED 07-10-1950.
- SC STATE HIGHWAY DEPARTMENT HIGHWAY PLANS; F.A.P. S-792(2) FILE 133.341; APPROVED 10-24-1986.
- SC STATE HIGHWAY DEPARTMENT HIGHWAY PLANS; DOCKET NO. S-792(1); DOCKET NO. 1.283; APPROVED 12-09-1953.
- MAP TITLED "PLAT OF SURVEY MADE AT THE REQUEST OF ANTHONY AND LORIE E. THOMPSON" BY EUGENE M. ADAMS; DATED 03-31-2006; MCCORMICK COUNTY MB. 20 PG. 156.
- SURVEY AT REQUEST OF MR. J. W. WILSON; MCCORMICK COUNTY MB. 8 PG. 111
- MAP TITLED "SURVEY AND CERTIFICATION FOR COX-TURNER" BY JOHN F. TINSLEY; DATED MARCH 19, 2018; ABBEVILLE COUNTY MB. 78 PG. 97.
- MAP OF LAND "BELONGING TO JAS. A. GILLIAM" BY W.L. MITCHELL; DATED MARCH 23, 1927; ABBEVILLE COUNTY MB. 6 PG. 1.
- SC STATE HIGHWAY DEPARTMENT HIGHWAY PLANS; F-FEDERAL AD. PROJECT NO. 14-REOP; APPROVED 08-31-1932.
- MAP TITLED "MAP OF THE PROPOSED COUNTY OF GREENWOOD" BY THOS. B. LEE; SURVEYED AUGUST 1894.
- MAP TITLED "MAP OF GREENWOOD COUNTY SOUTH CAROLINA" BY WM. H. KELDELL AND W.L. KIRK; SURVEYED 1898.
- MAP OF A PORTION OF ABBEVILLE COUNTY, STATE OF SOUTH CAROLINA, PROPOSED TO BE ANNEXED TO GREENWOOD COUNTY BY C.J. DECAMPS AND J.B. MARSHALL JR.; DATED OCTOBER 31, 1910.
- MAP TITLED "MAP OF TROY SCHOOL DISTRICT" BY J.F. HARLING; DATED OCT. 12, 1922; GREENWOOD COUNTY MB. 10 PG. 201.
- MAP TITLED "LONG CANE PURCHASE UNIT LAND OF M.G. & J.J. DORN, INC. NUMBER 21-a"; SURVEYED BY S.E. PUCKETTE & PARTY; DATED JUNE, 1934. ALSO, THE DESCRIPTION OF THE BOUNDARY OF THE M.G. & J.J. DORN, INC. TRACT ("21-a").



NOTES:

- TRAVELERS ADJUSTED BY THE LEAST SQUARES ADJUSTMENT METHOD.
- ALL DISTANCES ARE HORIZONTAL GRID DISTANCES.
- SC GRID NAD 83 (2011) EPOCH 2010.00 BASIS OF BEARING DERIVED FROM SCGS NETWORK RTK (HORIZONTAL POSITIONAL ACCURACY = ±0.07') USING GEOID MODEL GEOID18. UNITS ARE INTERNATIONAL FEET.
- THE FIELD SURVEY WAS COMPLETED ON 05-15-2023.



LEGEND

- EXISTING CORNER AS DESCRIBED
- SET CORNER AS DESCRIBED
- ⊗ NO POINT SET
- ▣ EXISTING CONCRETE MONUMENT
- ▩ MAP BOOK
- ▭ DEED BOOK
- ⊚ COUNTY CORNER DESIGNATION
- ◊ POINT ON COUNTRY LINE
- COUNTY LINE AS SURVEYED
- THE LINE
- APPROXIMATE COUNTY BOUNDARY
- APPROXIMATE ROAD (PRESENT)
- APPROXIMATE RIVER, CREEK OR BRANCH

PRELIMINARY PLAT
NOT FOR RECORDATION,
CONVEYANCES OR SALES

Re-Establishment of the Abbeville County and McCormick County Boundary from the Savannah River East to Greenwood County, Abbeville County, S.C. MCCORMICK COUNTY, S.C.

SURVEY FOR:
SC GEODETIC SURVEY COUNTY BOUNDARY PROGRAM
1000 ASSEMBLY ST. REMBERT DENNIS BUILDING
COLUMBIA, SC 29201

DATE: 10-20-2023
SCALE: 1" = 3000'
JOB NO: 220640.00
ACAD FILE: SCgrd2011.dwg

COMPUTED BY: RAP
DRAWN BY: RAP
CHECKED BY: FAR

SCALE IN FEET
0 3000 6000 9000

Civil - Geotechnical - Surveying

45 SPRING STREET SW CONCORD (704) 786-5404
CONCORD, NC 28025 FAX (704) 786-7454

© 2023 CESI S.C. CERTIFICATE OF AUTHORIZATION NO. C00591