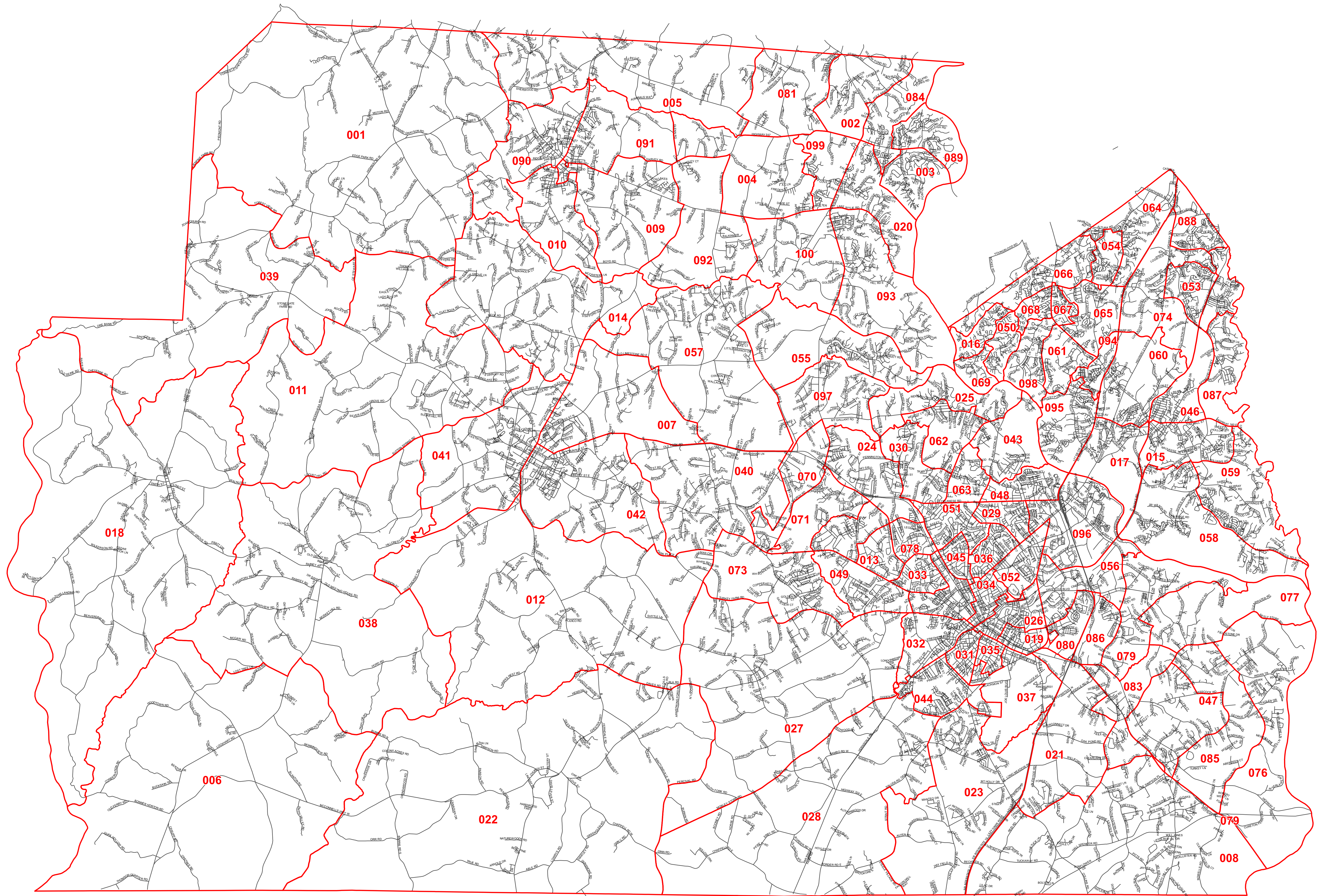
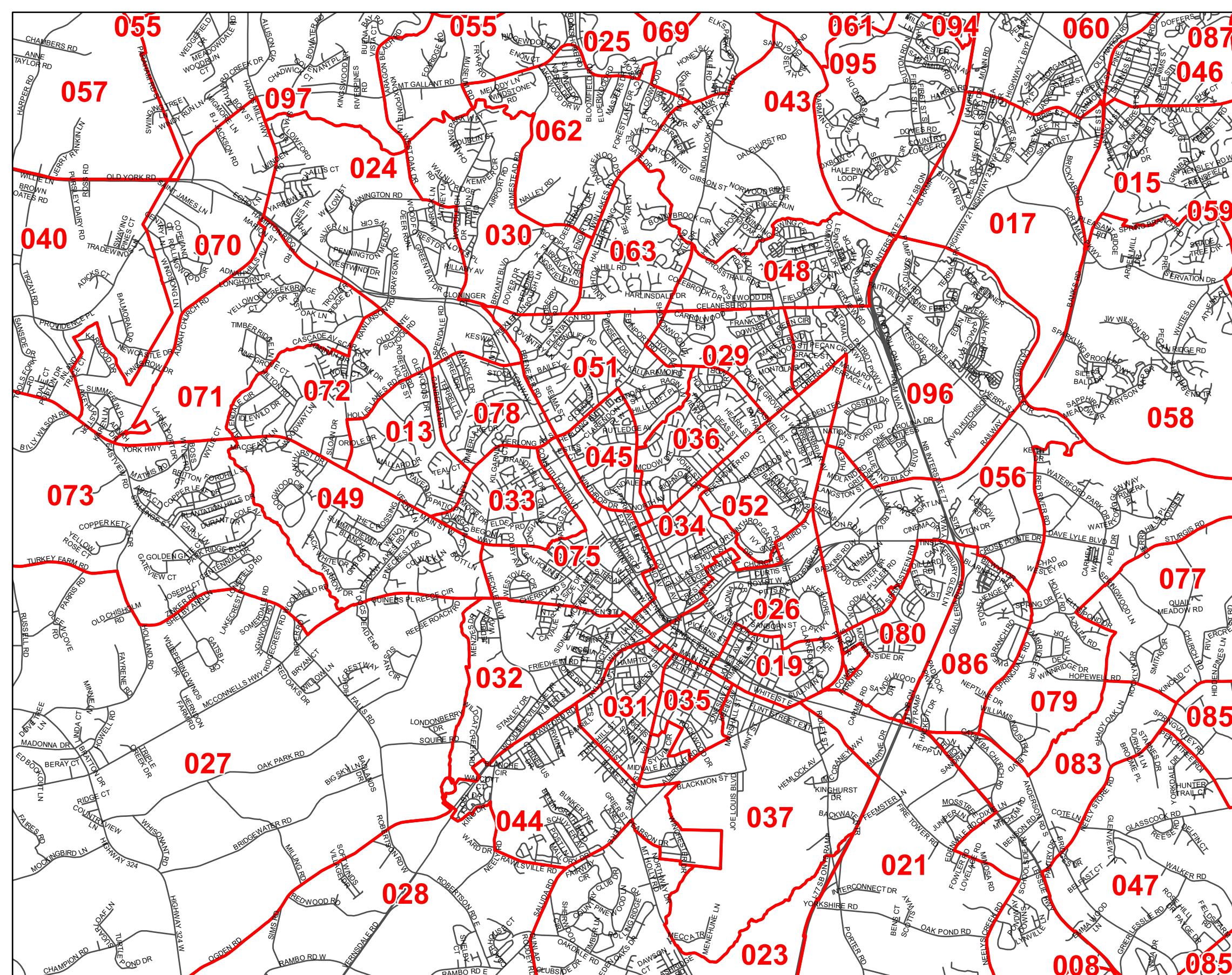


York County Precincts

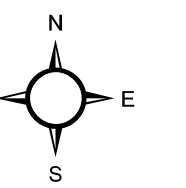
P-91-23A



City of Rock Hill



Precinct Code	Precinct Name	Precinct Code	Precinct Name
001	BETHANY	051	EBINPORT
002	BETHEL	052	UNIVERSITY
003	RIVER HILLS	053	FORT MILL NO. 5
004	BETHEL SCHOOL	054	FORT MILL NO. 6
005	BOWLING GREEN	055	ALLISON CREEK
006	BULLOCKS CREEK	056	ANDERSON ROAD
007	CANNON MILL	057	NEW HOME
008	CATAWBA	058	FORT MILL NO. 2
009	CLOVER	059	DOBYS BRIDGE
010	HAMPTON MILL	060	RIVERVIEW
011	COTTON BELT	061	ORCHARD PARK
012	DELPHIA	062	LAKEWOOD
013	EBENEZER	063	LAUREL CREEK
014	FILBERT	064	STEELE CREEK
015	FORT MILL NO. 1	065	PLEASANT ROAD
016	WINDJAMMER	066	GOLD HILL
017	FORT MILL NO. 3	067	WATERSTONE
018	HICKORY GROVE	068	PALMETTO
019	HIGHLAND PARK	069	TEGA CAY
020	LAKESHORE	070	ADRIAN
021	INDEPENDENCE	071	HARVEST
022	MCCONNELLS	072	OLD POINTE
023	MT. HOLLY	073	TOOLS FORK
024	NEWPORT	074	CAROLINA
025	MT. GALLANT	075	FAIRGROUNDS
026	NORTHSIDE	076	FERRY BRANCH
027	OAKRIDGE	077	FRIENDSHIP
028	OGDEN	078	HOLLIS LAKES
029	OAKWOOD	079	HOPEWELL
030	AIRPORT	080	MANCHESTER
031	ROCK HILL NO. 2	081	MILL CREEK
032	ROCK HILL NO. 3	082	NATION FORD
033	ROCK HILL NO. 4	083	NEELYS CREEK
034	ROCK HILL NO. 5	084	POLE BRANCH
035	ROCK HILL NO. 6	085	SIX MILE
036	ROCK HILL NO. 7	086	SPRINGDALE
037	ROCK HILL NO. 8	087	SPRINGFIELD
038	SHARON	088	STATELINE
039	SMYRNA	089	WYLIE
040	TIRZAH	090	ROOSEVELT
041	YORK NO. 1	091	LARNE
042	YORK NO. 2	092	ROCK CREEK
043	INDIA HOOK	093	RIVER'S EDGE
044	EDGEWOOD	094	BAXTER
045	FEWELL PARK	095	KANAWHA
046	FORT MILL NO. 4	096	CELANESE
047	LESSIE	097	HANDS MILL
048	ROSEWOOD	098	CRESCENT
049	NORTHWESTERN	099	FIELD DAY
050	SHORELINE	100	MOUNTAIN VIEW



Legend

- Precincts
- Roads

