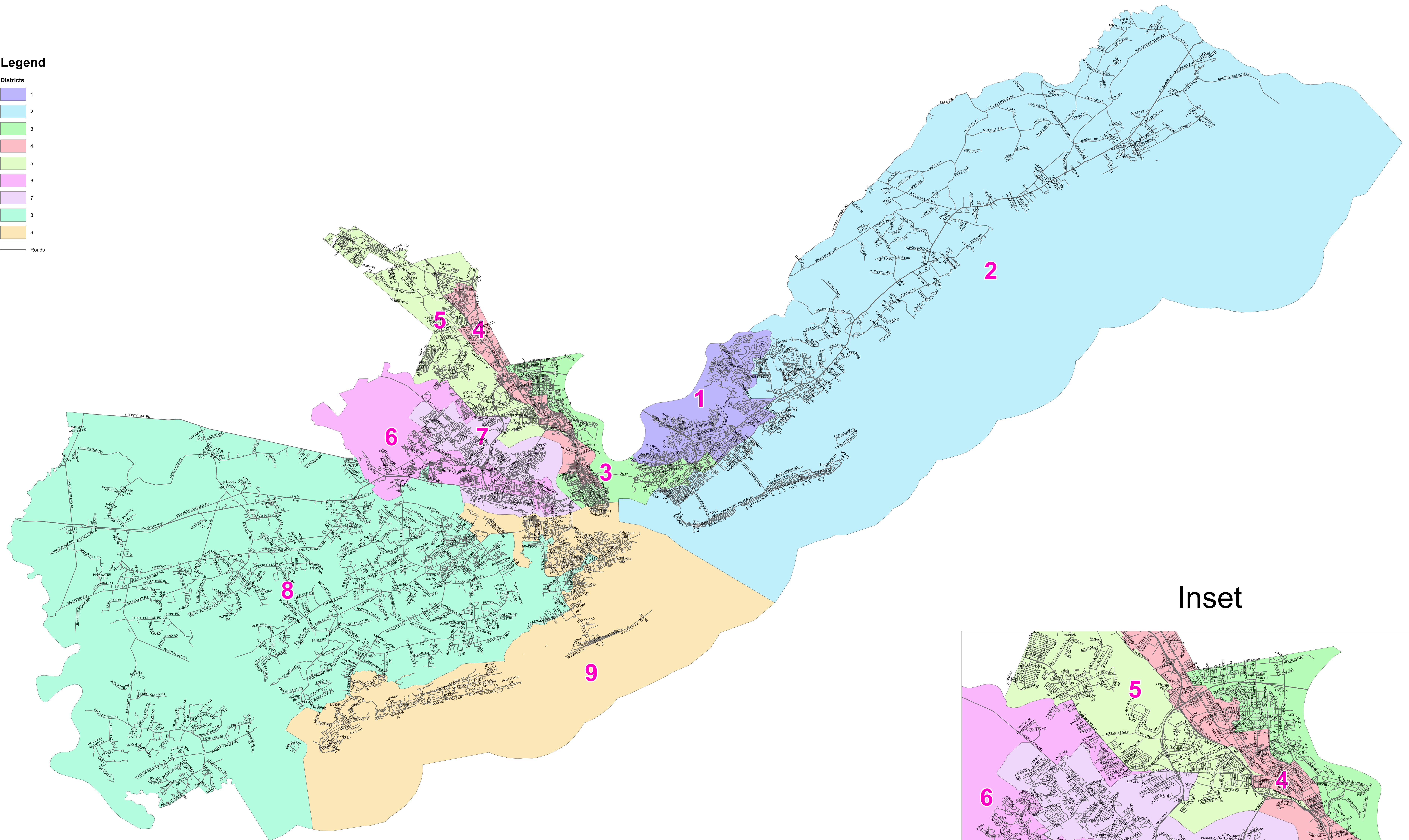
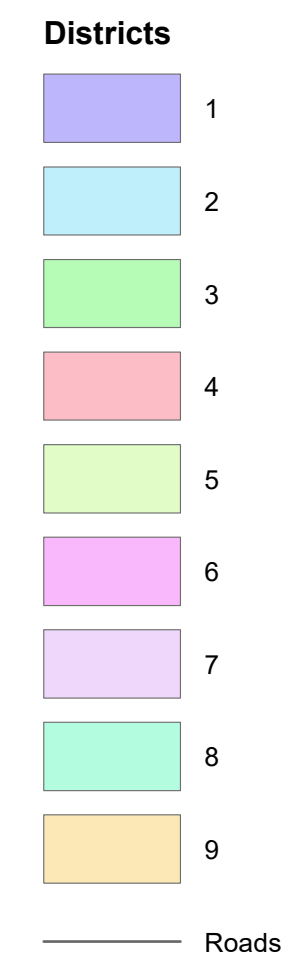
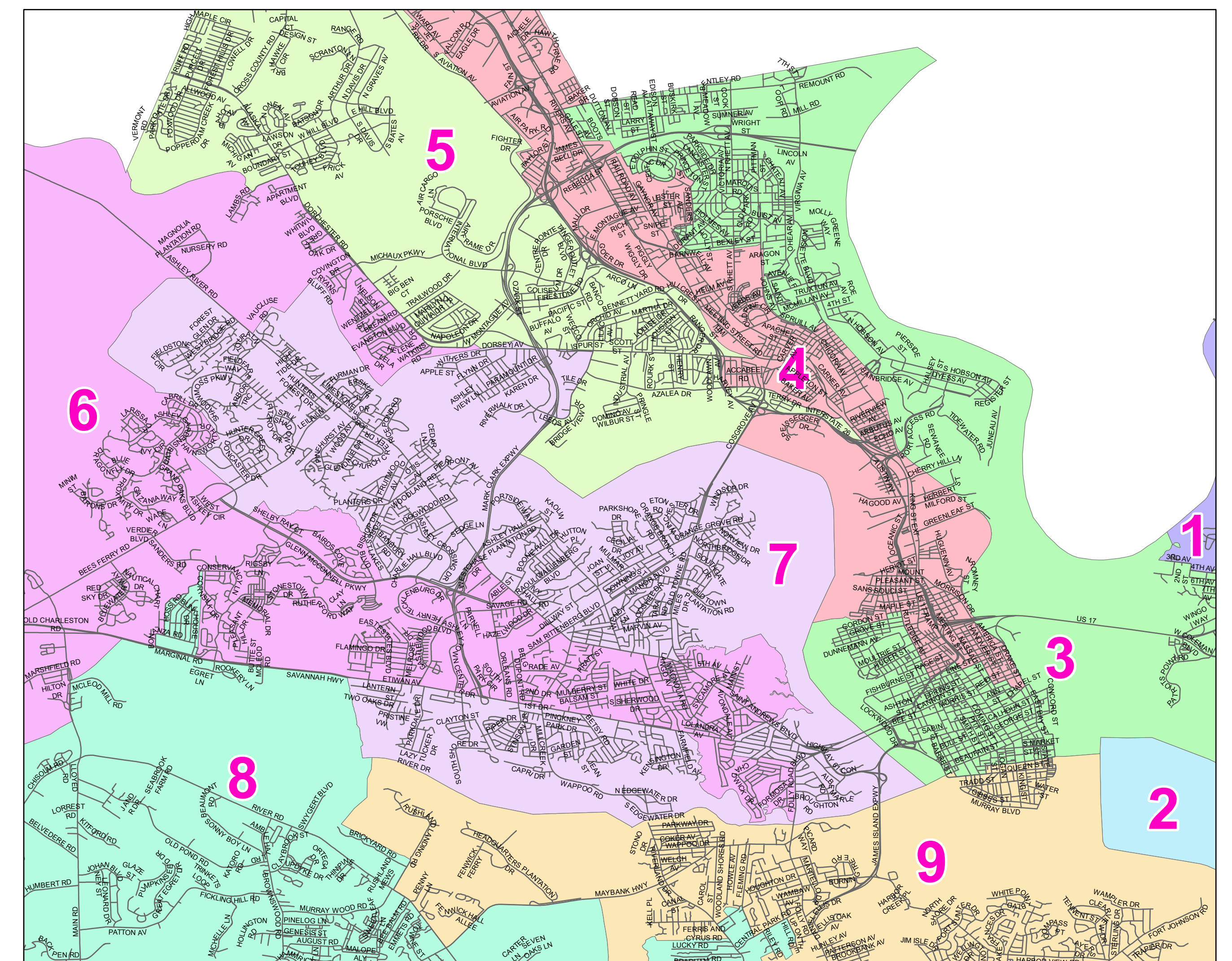


Charleston County 2020 Redistricting Final Map Ordinance No. 2192

Legend



Inset



	Total	Target_Dev	Target_Dev%	WhiteNH%	TOTALHISP_%	BLACKNH_%	ASIANNH_%	BLACKNH18_%
District 1	46,180	821	1.81	84.82	3.37	6.53	3.09	6.82
District 2	45,929	570	1.26	83.15	3.19	9.14	2.38	9.64
District 3	46,029	670	1.48	72.1	6.78	16.46	2.45	14.86
District 4	44,367	-992	-2.19	28.44	15.27	51.6	2.15	49.01
District 5	45,631	272	0.60	34.25	12.85	46.69	2.67	44.09
District 6	44,178	-1,181	-2.60	58.44	8.12	26.77	3.88	25.96
District 7	44,295	-1,064	-2.35	72.89	5.22	16.01	2.8	15.32
District 8	46,334	975	2.15	57.3	7.34	31.65	1.09	31.5
District 9	45,292	-67	-0.15	88.58	2.66	4.49	1.66	4.28

