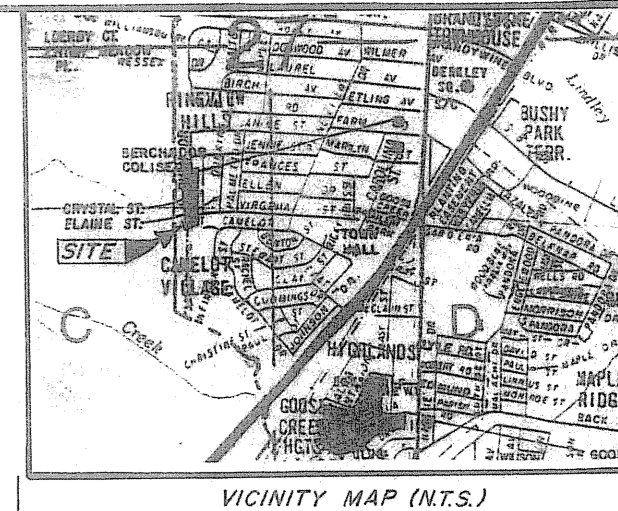



CAB M 19 205-A
 FILED - RECORDED
 97 JAN 15 PM 2:31
 CYNTHIA B. FORTE
 REGISTER
 MESHE CONVEYANCES
 BERKELEY COUNTY, SC



CURVE DATA

NO.	DELTA	RAD.	LENGTH	TANG.	CHORD	CH. BRG.
C-1	52°01'12"	15.00	13.62	7.32	13.16	N00°41'18"W
C-2	52°01'12"	50.00	45.39	24.40	43.85	N00°41'18"W
C-3	148°52'14"	50.00	129.91	179.51	96.33	S78°51'59"W
C-4	52°01'12"	15.00	13.62	7.32	13.16	S30°15'37"W
C-5	96°51'02"	15.00	25.36	16.91	22.44	N78°07'25"W

APPROVED:
 CITY OF GOOSE CREEK
 OFFICIAL: [Signature]
 DATE: 1/14/97

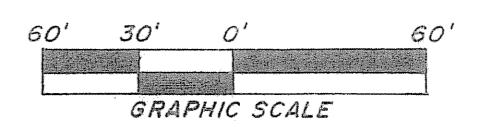


- REFERENCES:
- PLAT OF CAMELOT VILLAGE, SECTION 5 DATED AUGUST 7, 1987, BY SIGMA ENGINEERS, RECORDED IN CAB. G, PG. 255 BERKELEY COUNTY R.M.C.
 - PLAT OF A PORTION OF RYAN CREEK DATED SEPTEMBER 1, 1986, BY MICHAEL LINES, RECORDED IN CAB. G, PG. 222 BERKELEY COUNTY R.M.C.
 - PLAT OF TRACTS A, A-1 & B DATED DECEMBER 10, 1984, REVISED JUNE 21, 1985, BY ROBERT J. SAMPLE, RECORDED IN CAB. F, PG. 115 BERKELEY COUNTY R.M.C.
 - PLAT SHOWING RYAN CREEK, PHASE II, SECTION A DATED JANUARY 18, 1993 BY C. ROGER JENNINGS, RECORDED IN CAB. K, PAGE 28 BERKELEY COUNTY R.M.C.
 - PLAT SHOWING RYAN CREEK, PHASE II, SECTION B DATED JANUARY 4, 1996 BY C. ROGER JENNINGS, RECORDED IN CAB. L, PG. 307A BERKELEY COUNTY R.M.C.

- NOTES:
- OWNER: JOHNNY E. WARD
 - SURVEY REQUESTED BY THE OWNER.
 - TOTAL LOTS - 28
 - ALL CURVE DISTANCES ARE IN ARC LENGTHS.
 - ALL CORNERS MARKED BY 3/4" REBAR (SET) UNLESS OTHERWISE NOTED.
 - PUBLIC WATER AND SEWER ARE AVAILABLE.
 - THE AREA OF EACH LOT EXCEEDS 10,000 SQ. FT.
 - TOTAL AREA - 8,919 AC. (388,565 SQ. FT.)

FLOOD ZONE: "C"
 C/P N° 450206 0005A
 REF. DATE: 2-17-82

PLAT SHOWING
RYAN CREEK, PHASE II, SECT. C
 CITY OF GOOSE CREEK
 BERKELEY COUNTY, S. C.
 JAN. 6, 1997 - SCALE: 1" = 60'



OWNERS DEDICATION
 BY THE RECORDING OF THIS PLAT WE HEREBY DEDICATE THE EASEMENTS AND RIGHTS-OF-WAY TO THE USE OF THE PUBLIC FOREVER.
 [Signature]
 JOHNNY E. WARD

I HEREBY STATE TO THE BEST OF MY KNOWLEDGE, INFORMATION AND BELIEF, THE SURVEY SHOWN HEREON WAS MADE IN ACCORDANCE WITH THE REQUIREMENTS OF THE MINIMUM STANDARDS MANUAL FOR THE PRACTICE OF LAND SURVEYING IN SOUTH CAROLINA, AND MEETS OR EXCEEDS THE REQUIREMENTS FOR A CLASS 4 SURVEY AS SPECIFIED THEREIN.