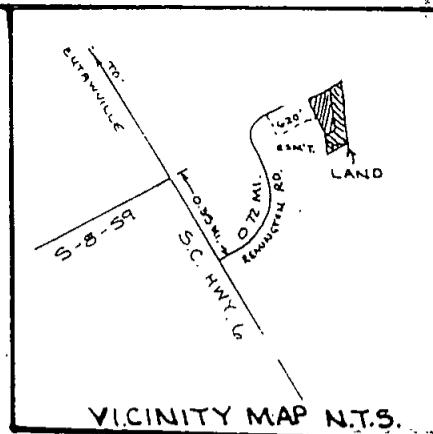


2007 CABINET RECORDS  
 FILED AND RECORDED  
 08/05/1997 STATE OF SOUTH CAROLINA  
 BY: JAMES B. FORTE  
 REGISTER OF DEEDS

PAGE 354-B

NOTE: This is to certify that I have consulted the Federal Insurance Administration flood hazard boundary map, and find the LAND described is not located in a special flood hazard area

OWNERS ARE RESPONSIBLE FOR OBTAINING NECESSARY ENCROACHMENT PERMITS AND INSTALLATION OF THE DRIVEWAY PIPES IN ACCORDANCE WITH THE BERKELEY COUNTY PUBLIC WORKS DEPARTMENT.



TMS# 029-00-01-025  
 DEED REF: BOOK 71 & PG. 77  
 PLAT REF: CAB. K @ PG. 146

N/F  
 LAND OF SALLY  
 ORANGEBURG COUNTY

1PF: IRON PIPE FOUND  
 1RF: IRON ROD FOUND  
 1RS: IRON ROD SET  
 1PS: IRON PIPE SET  
 RRS: RAIL ROAD SPIKE SET



THIS PROPERTY MAY NOT MEET LOCAL OR HEALTH DEPARTMENT REQUIREMENTS. NO STRUCTURE CAN BE BUILT ON THE PROPERTY UNTIL APPROVAL BY THE HEALTH DEPARTMENT HAS BEEN OBTAINED.

BERKELEY COUNTY ASSUMES NO RESPONSIBILITY FOR CONSTRUCTION OR MAINTENANCE OF DEDICATED RIGHT OF WAY.

N/F  
 LAND OF SALLY  
 ORANGEBURG COUNTY

Berkeley County Planning Commission  
 Exempt

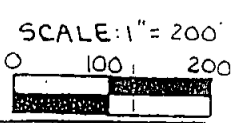
*Previously stated*  
 (Reason)  
*David J. Sealmon*  
 8-5-97 Date



HENRY RAVENELL, JR. L/F  
 ET AL  
 38-AC. ± RESIDUAL

**PLAT OF LAND, 7.00-AC.**  
 OWNED BY: **HENRY RAVENELL, JR. L/F ETAL**  
 SURVEYED AT THE REQUEST OF:  
**JOSEPH S. RAVENELL**  
 2ND ST. JOHNS PARISH  
 BERKELEY COUNTY, SOUTH CAROLINA

MARCH 13, 1997  
 REV. 6-18-97



*William H. Dennis*  
 WILLIAM H. DENNIS RLS# 10035  
 COS SURVEYING INC.  
 P.O. BOX 575 MONCK'S CORNER, S.C. 29466  
 761-8278. 577-4732.