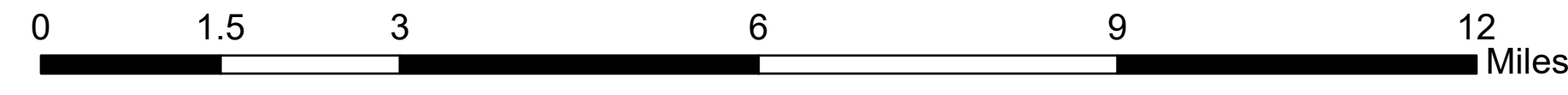

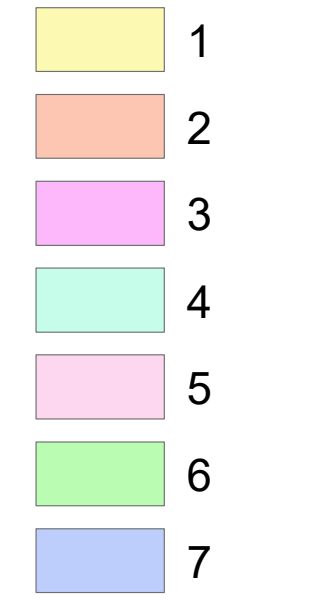


Anderson County 2020 Redistricting Final Map Ordinance No. 2022-002

Roads
2020 Redistrict Final Districts



District	2020 Census	Goal	Over/Under	% Deviation
1	27,818	29,103	(1,285)	-4.41%
2	27,686	29,103	(1,417)	-4.87%
3	27,696	29,103	(1,407)	-4.83%
4	29,546	29,103	443	1.52%
5	29,961	29,103	858	2.95%
6	30,518	29,103	1,415	4.86%
7	30,493	29,103	1,390	4.78%
Lowest				-4.87%
Highest				4.86%
Range				9.73%

Anderson Total Population by Race *Race defined using DOJ definitions. Not Hispanic or Latino is abbreviated as NH.

County	District	Total	Hispanic	% Hispanic	NH White	% NH White	NH DOJ Black*	% NH DOJ Black	NH Other Race	% NH Other Race
Anderson	1	27,818	1,442	5.18%	21,660	77.86%	3,290	11.83%	1,426	5.13%
Anderson	2	27,686	1,812	6.54%	11,071	39.99%	13,852	50.03%	951	3.43%
Anderson	3	27,696	728	2.63%	22,934	82.81%	3,076	11.11%	958	3.46%
Anderson	4	29,546	931	3.15%	23,989	81.19%	3,134	10.61%	1,492	5.05%
Anderson	5	29,961	1,390	4.64%	22,759	75.96%	4,637	15.48%	1,175	3.92%
Anderson	6	30,518	1,480	4.85%	24,927	81.68%	2,289	7.50%	1,822	5.97%
Anderson	7	30,493	1,791	5.87%	25,056	82.17%	2,580	8.46%	1,066	3.50%
	Total	203,718	9,574	4.70%	152,396	74.81%	32,858	16.13%	8,890	4.36%

Inset

