

550

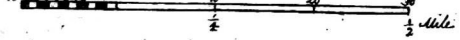
Part nxs near Poplar
in nxs near a Grove
Yellow Oxs & near a State
also

Belonging to the
Wardens
of the
Carroll

Post near
Beach
Public

Copied May 1870
from the original good
copy loaned me by Mr.
J. O. Lowndes

Scale of Chains 10 to an Inch

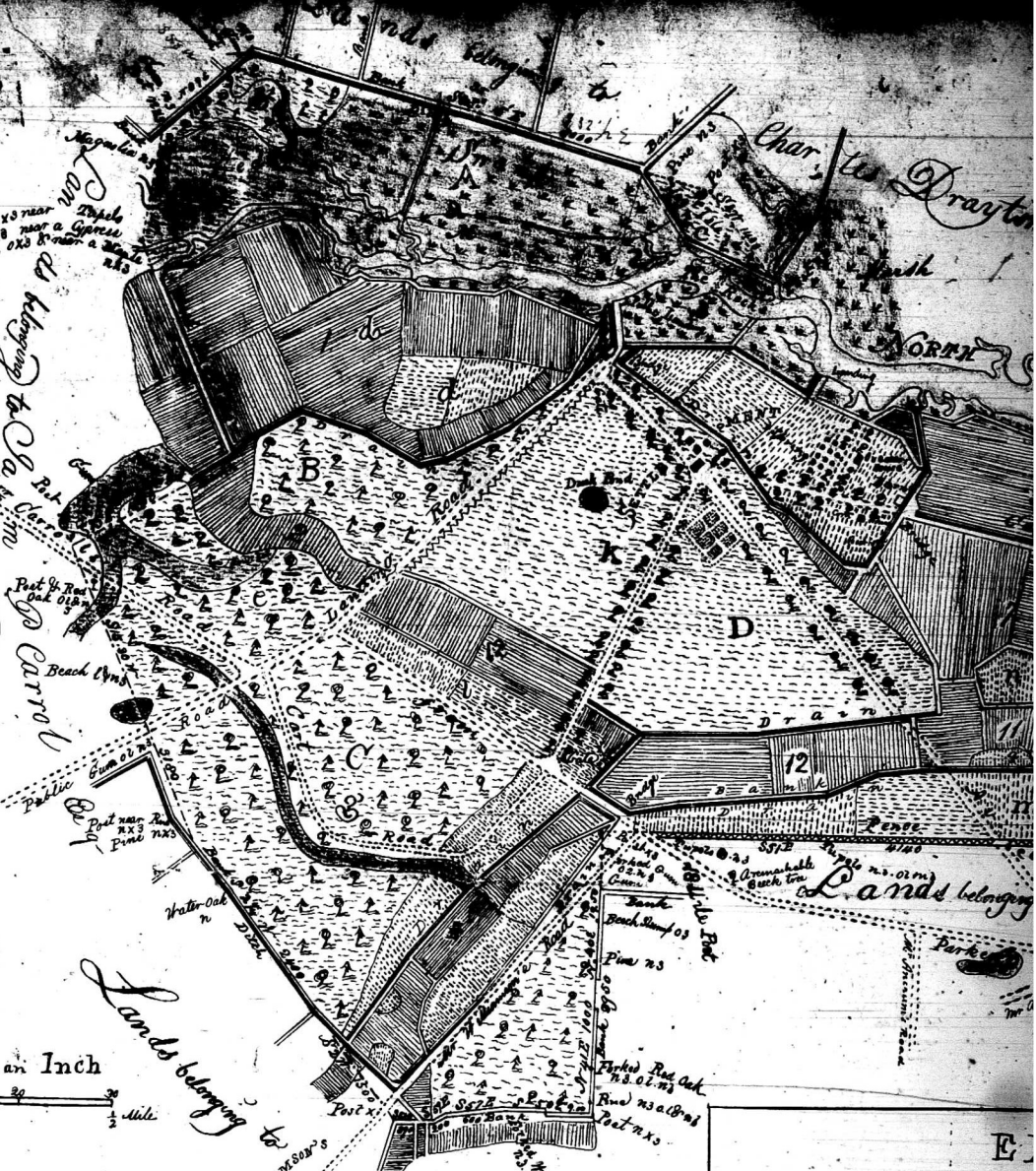


PLAN

of Poplar Grove PLANTATION
Situated in the Parish of St. Paul, Colleton District S.C.
Containing, in the whole, 830 Acres 59 Hundredths
The property of Charles Elliott Rowan
From Surveys taken in 1791, 1800, & completed in 1860

By Joseph Purcell

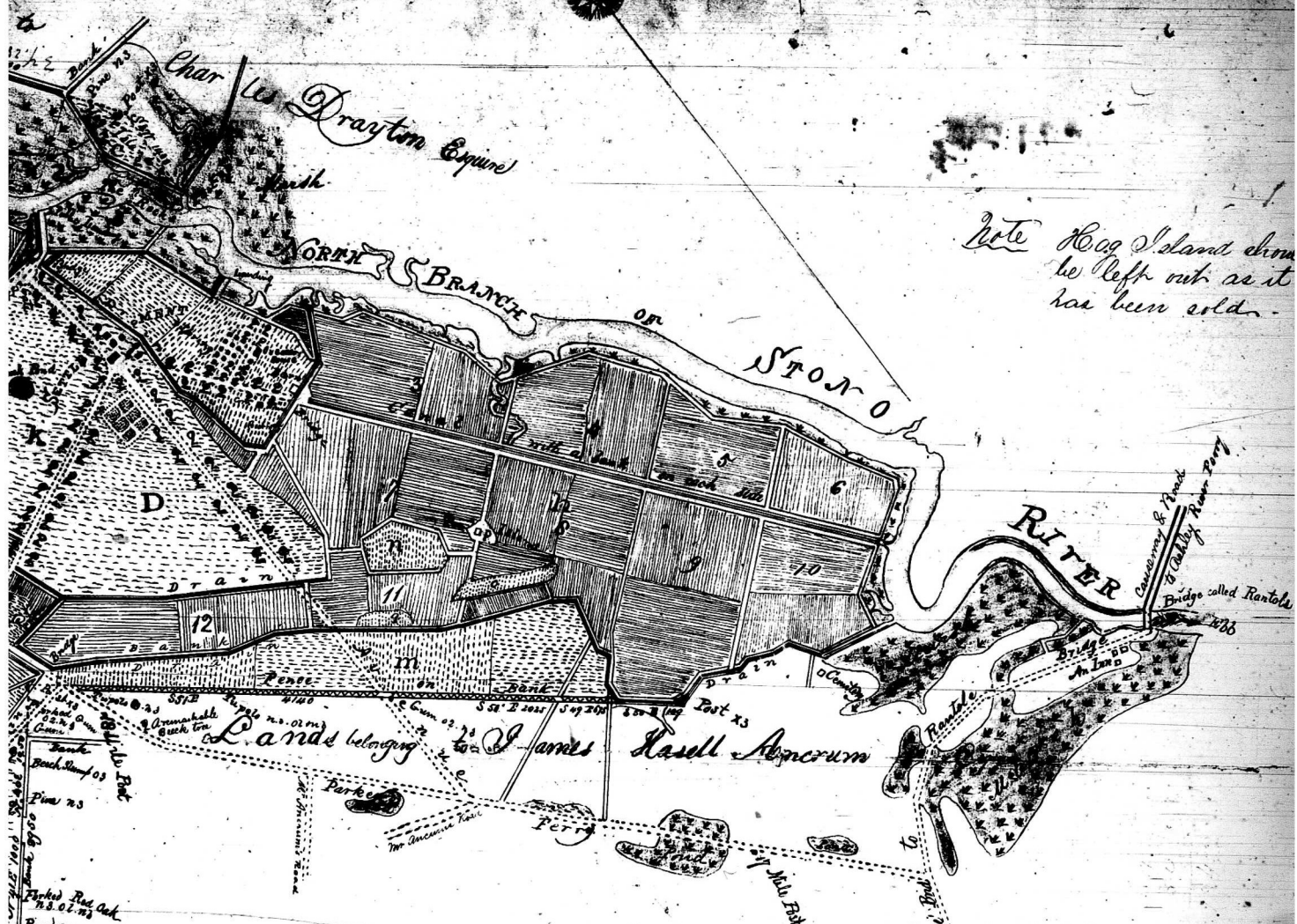
6505



- A That part of the Plantation lying
 - a Swamp and Marsh lands, unimproved
 - b High and flat land, part old
 - c Part of Key Island in woods
- B The part lying on the S.W. side of
 - d Swamp and Marsh land, banks
 - e High and flat lands in old fields
- C The part lying South & West of the
 - f Swamp land now in Rice fields
 - g High and flat land, some old
- D The part lying on the S.W. side
 - h Marsh land, banks & ditches

3	containing 20 A. 12 R. -	6 cents
4	19 - 50 -	7 -
5	13 - 22 -	8 -
		12 -
- i Marsh land, unimproved
- k High and flat lands in fields
- l High and flat lands in fields
- n Wells a. Knoll 5.25
- o Banks ditches mangrove &c
- p The Lines and bounds as aforesaid





EXPLANATION

A That part of the Plantation lying on the N. & E. side of the River consisting of			
a Swamp and Marsh land, unimproved containing	73-90	} 07-90	
b High and flat land part old fields and part in woods mixed timber	9-75		
c Part of Hog Island in woods mixed	4-25		
B The part lying on the S. W. side of the said River and north side of the Landing Road.			
a Swamp and Marsh land banked & ditched now in Rice and Cotton fields (5)	59-75	} 139-90	
1 containing 55 A 50 R. and R. 4 A 20 R.	79-95		
e High and flat lands in old fields and in woods mixed timber	73-15 & d 0-00		
C The part lying South & West of the public Road consisting of			
f Swamp land now in Rice fields	10-00	} 134-70	
g High and flat land, some old fields, but the greatest part in woods	1-42-18		
D The part lying on the S. W. side of the River South of the Landing Road & c			
h Marsh land banked & ditched now in Rice and Cotton fields (5)		} 222-00	
3 containing 20 A 12 R. 6	6 containing 11 A 10 R. 6		} 212-00
4 - 19 - 50	7 - 17 - 75		
5 - 13 - 22	8 - 26 - 50		} 222-00
12 - 18 - 75	9 conty 31-31		
	10 - 17-75		
	11 - 10-75		
	13 - 14-25		
i Marsh land unimproved	10 -	} 430-70	
k High and flat lands in fields and pasture grounds	143-50		
l High and flat lands in fields	11-75 - m Ditto 44-00	} 208-70	
n Ditto a small 5-25 - o Ditto 2 A - p Ditto 50 R.			
Banks ditches mangrove & c	25-39		
The Lines and banks are expressed by the lines colored yellow.		Total - 832-59	

Mason Esquire decd

