

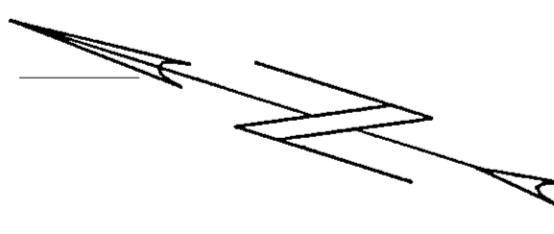
LOCATION MAP

| LINE | BEARINGS | DISTANCE |
|------|-----------------|----------|
| 1 | S 87° 23' 37" E | 289.98 |
| 2 | N 52° 32' 34" W | 235.64 |
| 3 | N 81° 01' 00" E | 428.61 |
| 4 | N 81° 11' 40" E | 288.58 |
| 5 | N 19° 55' 42" E | 379.25 |

| CURVE | DELTA | RADIUS | ARC | TANGENT | CHORD | CHORD BRG |
|-------|-------------|---------|--------|---------|--------|-----------------|
| 1 | 8° 53' 46" | 5704.00 | 985.19 | 985.97 | 983.97 | N 23° 04' 47" W |
| 2 | 18° 54' 06" | 1771.84 | 257.06 | 133.79 | 266.81 | N 13° 48' 50" W |
| 3 | 6° 35' 10" | 1771.84 | 257.06 | 133.79 | 266.81 | N 13° 48' 50" W |

- LEGEND**
- IRON PIPE OLD
 - IRON PIPE, NEW
 - CALCULATED POINT
 - △ MARSH

GRID NORTH
SCALE 1" = 400'

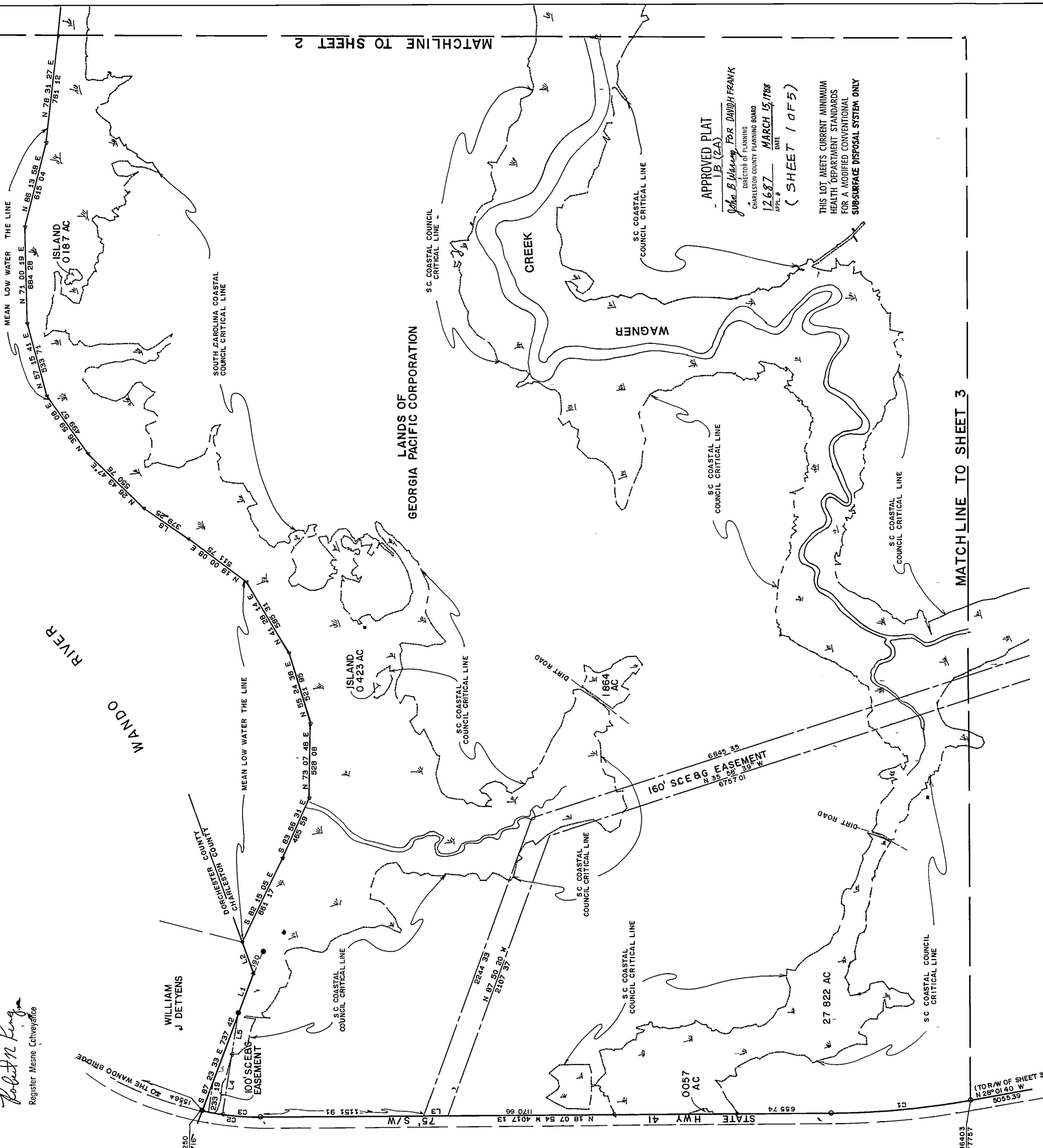


BKE 173PG025

Charleston, South Carolina
Office of Register Meane Conveyance
Plat recorded this 17 day of March 1987 at
2:22 PM in Plat Book 627 Page 1 and tracing cloth
No. 177 in file 5 Original plat (6 sheets) delivered
to South Eastern Surveying, Inc.
Robert M. King
Register Meane Conveyance

ACREAGE CHART

| | |
|--------------------|---------------------|
| AREA ABOVE SC CCCC | 3470.138 AC |
| AREA BELOW SC CCCC | 855.463 AC |
| TOTAL | 4,325.601 AC |


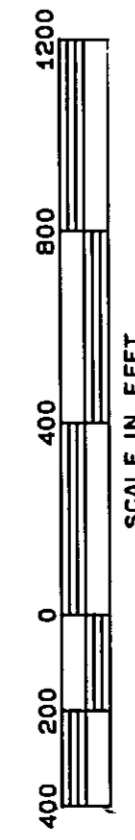


- REFERENCES**
- | | |
|-----------|------|
| DEED BOOK | PAGE |
| E89 | 131 |
| Y49 | 543 |
| Y49 | 35 |
- TAX MAP # 540-00-00
583-00-00
- HIGHWAY DEPARTMENT DOCKET IO 841 & IO 228
- SC E B G R/W INFORMATION OBTAINED FROM
SC E B G 12/9/87 FROM JOHN McANANY

- NOTES**
- 1 MEAN LOW WATER WAS CALCULATED FROM AN AERIAL PHOTO
 - 2 ANYTHING SHOWN OUTSIDE THE DEFINED BOUNDARY OF THIS PLAT IS FOR DESCRIPTIVE PURPOSES ONLY
 - 3 COORDINATES ARE BASED ON SOUTH CAROLINA STATE PLANE COORDINATE SYSTEM, SOUTH ZONE

THE AREA SHOWN ON THIS PLAT IS A GENERAL REPRESENTATION OF COASTAL COUNCIL PERMIT JURISDICTION ON THE SUBJECT PROPERTY. CRITICAL AREAS BY THEIR NATURE ARE DYNAMIC AND SUBJECT TO CHANGE OVER TIME. BY GENERALLY DELINEATING THE PERMIT JURISDICTION OF THE COASTAL COUNCIL, THE COASTAL COUNCIL IN NO WAY WAIVES THE RIGHT TO ASSERT PERMIT JURISDICTION IN ANY CRITICAL AREA ON THE SUBJECT PROPERTY WHETHER SHOWN OR NOT.

Paul Malbon 01-18-87



I, JOSEPH M. WILLIAMS III, A PROFESSIONAL SURVEYOR OF THE STATE OF SOUTH CAROLINA, DO HEREBY CERTIFY THAT I HAVE SURVEYED THE PROPERTY SHOWN ON THIS PLAT AND THAT ALL NECESSARY MARKERS HAVE BEEN INSTALLED AND THERE ARE NO ENCROACHMENTS OTHER THAN AS SHOWN HEREON AND THE PRECISION IS 1/20000

Joseph M. Williams III
JOSEPH M. WILLIAMS III S C REG NO 7826

South Eastern Surveying, Inc.
177 Wappoo Creek Drive Suite 102 • Charleston, South Carolina 29402
803-795-9330

GEORGIA PACIFIC CORPORATION
LANDS OF
A BOUNDARY SURVEY OF
CONTAINING 4,325.601 ACRES
LOCATED IN CHRIST CHURCH PARISH
CHARLESTON COUNTY, SOUTH CAROLINA

| | |
|-------------|------------|
| DATE | 9 DEC 1987 |
| DRAWN A/D/W | |
| CHECK M/S/B | |
| REV | |
| FILE | 7343 |
| DISC | D141 |
| JOB | 87843 |
| SHEET | 1 OF 5 |

APPROVED PLAT
J.B. (EA)
FOR DANIEL FRANK
DIRECTOR OF PLANNING
CHARLESTON COUNTY PLANNING BOARD
12.6.87 MARCH 15, 1988
APPL. # DATE
(SHEET 1 OF 5)

THIS LOT MEETS CURRENT MINIMUM HEALTH DEPARTMENT STANDARDS FOR A MODIFIED CONVENTIONAL SUBSURFACE DISPOSAL SYSTEM ONLY

MATCHLINE TO SHEET 3

MATCHLINE TO SHEET 2