



CHAMPION INTERNATIONAL PAPER, CO.
Db. 1531 Pg. 305
Pb. 65 Pg. 31

CRESCENT RESOURCES, INC.
Db. 870 Pg. 48
Pb. 88 Pg. 535

ANDERSON COUNTY
ABBEVILLE COUNTY

ANDERSON COUNTY
ABBEVILLE COUNTY

PAUL D. THRELKELD
Db. 109 Pg. 207

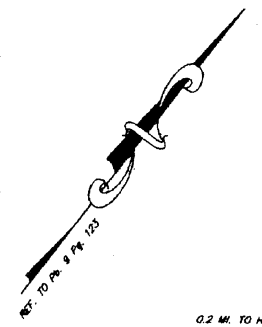
CHAMPION INTERNATIONAL PAPER CO.
Db. 75 Pg. 74
Pb. 15 Pg. 163

TRACT # 2
5.00 Ac.

TRACT # 1
90.59 Ac.

MARTHA F. SUTTLES
Db. 166 Pg. 185
Pb. 32 Pg. 287

SAMUEL C. SUTTLES
Db. 166 Pg. 173
Pb. 32 Pg. 287



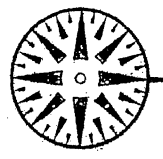
STEVE MUNDY
Db. 192 Pg. 45B
NEW 5/8" ROD @ 558.28'

STUCKEY BOWEN

LINE	DIRECTION	DISTANCE
L1	S 84°14'40" W	44.54'
L2	N 47°39'38" E	61.01'
L3	N 20°30'02" E	186.34'
L4	N 04°21'34" E	129.28'
L5	N 42°20'22" W	20.37'
L6	N 42°20'22" W	84.65'
L7	N 15°29'43" W	63.19'
L8	N 05°12'04" W	56.91'
L9	N 00°09'50" W	137.49'

STATE OF SOUTH CAROLINA
COUNTY OF ABBEVILLE
Filed for record 12-23
A.D. 96 at 1145 P.M.
and duly recorded at
Plats 40
James J. King


NO.	DATE	DESCRIPTION	BY



Newby - Proctor & Associates
Land Surveyors
400 Long Ave.
P. O. Box 9040
Greensboro, N. C. 27648
Ph. (866) 282-8787

I hereby state that to the best of my knowledge, information, and belief, the survey shown hereon was made in accordance with the Minimum Standards Manual for the practice of Land Surveying in South Carolina, and meets or exceeds the requirements for a Class B survey as specified therein.


T. Darrell Newby
T. Darrell Newby SCRS # 8107



PLAT PREPARED AT THE REQUEST OF
STEVE MUNDY
PLAT REF. = Pb. 9 Pg. 123

COUNTY OF ABBEVILLE SOUTH CAROLINA

SCALE: 1" = 200' DATE: 10/07/96



SURVEY DATA	
INSTRUMENT:	OTS-38
ADJUSTMENT:	NONE
QUADRANGLE MAP:	
TAX MAP:	48-142R
PARCEL:	6
FIELD BOOK:	G.A.
DRAWN BY:	TDM
FILE NO.:	C-700