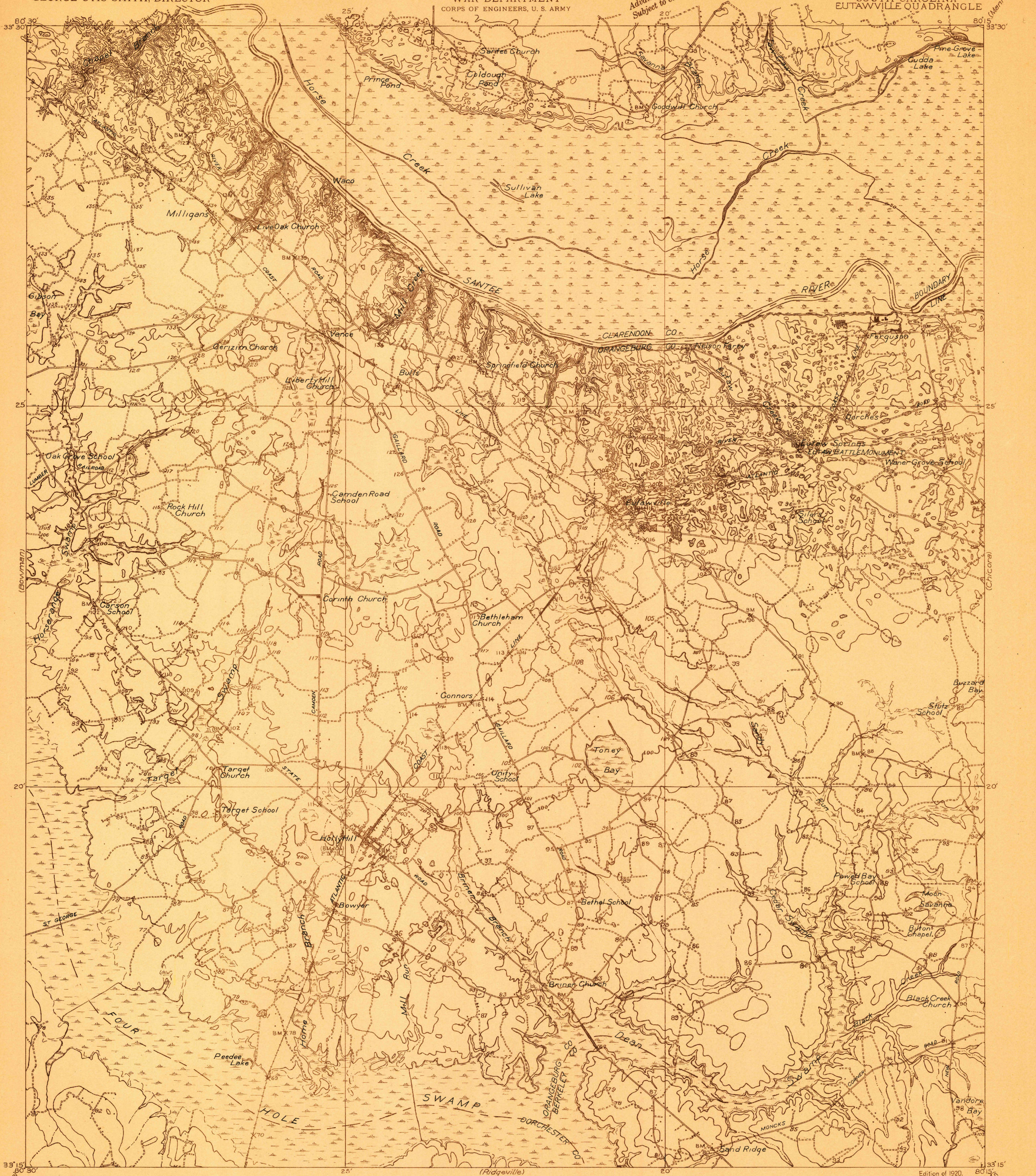


DEPARTMENT OF THE INTERIOR  
FRANKLIN K. LANE, SECRETARY  
U. S. GEOLOGICAL SURVEY  
GEORGE OTIS SMITH, DIRECTOR

806-S-11-W/2  
TOPOGRAPHY  
WAR DEPARTMENT  
CORPS OF ENGINEERS, U. S. ARMY


SOUTH CAROLINA  
EUTAWVILLE QUADRANGLE

Advance sheet.  
Subject to correction.

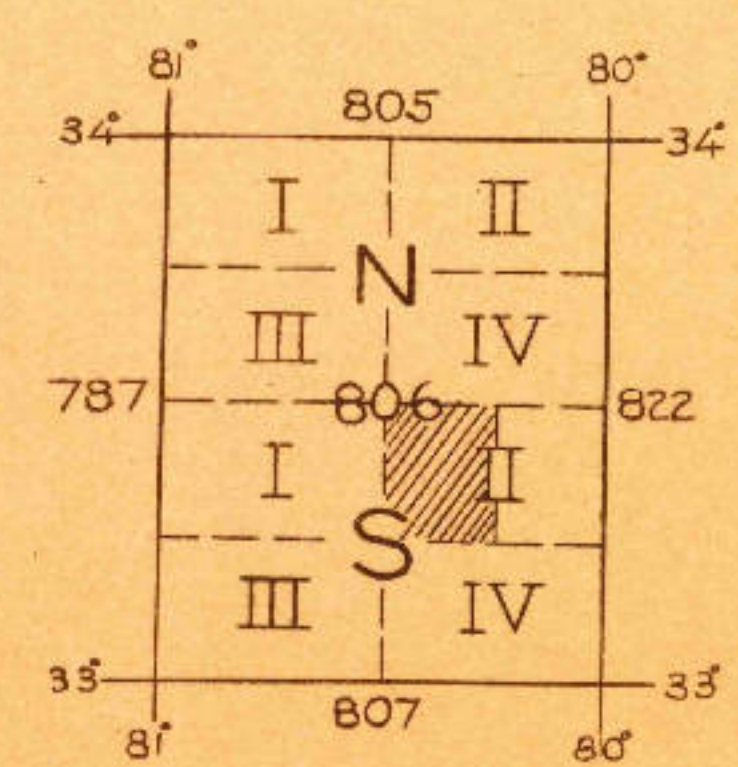


C. H. Birdseye, Chief Topographic Engineer.  
Frank Sutton, Geographer in charge.  
Topography by J. I. Gayetty, J. H. Wilke, and  
W. S. Beames.  
Control by Oscar Jones, H. P. Kilby, and R. G. Clinite.  
Surveyed in 1919-1920

SURVEYED IN COOPERATION WITH THE WAR DEPARTMENT.



Contour interval 10 feet.  
Datum is mean sea level.



TRUE NORTH  
MAGNETIC NORTH  
APPROXIMATE MEAN  
DECLINATION 1920

EUTAWVILLE

FILE COPY

RETURN TO CENTRAL FILE