PIN # 26886

FED. ROAD DIV. NO.	STATE	COUNTY	FILE NO.	PROJECT NO.	ROAD/ROUTE NO.	SHEET NO.	TOTAL SHEETS
3	S.C.	LEXINGTON	32.026886A	C-26886	S-1930	1	98

Working Plans
as of
08/08/2007
03/10/2008
05/16/2008

SCDOT
South Carolina Department of Transportation
COLUMBIA

PLAN AND PROFILE OF PROPOSED STATE HIGHWAY

LEXINGTON COUNTY

FILE 32.026886A PROJ. C - 26886

ROAD S-1930 (PINE PLAIN ROAD)

FROM: ROAD S-1475 (STAGECOACH RD.) TO: CALHOUN COUNTY LINE

INDEX OF SHEETS

SHEET NO.	DESCRIPTION	SHEET SUBTOTALS
1	TITLE SHEET	1
2	QUANTITY SHEET	
2A	MOVING ITEM SHEET	2
3	TYPICAL SECTION SHEET	1
4 - 4A	R/W DATA SHEET	2
5	CONSTRUCTION NOTE	
5A - 5B	REFERENCE SHEET	3
6 - 23	PLAN AND PROFILE	18
EC1	EROSION CONTROL PLANS	2
X1 - X5	CROSS SECTIONS	53
BR1 - BR15	BRIDGE PLANS	16
	TOTAL	98

CONSTRUCT 150.0' X 34.0' CONCRETE BRIDGE
STA. 64+21.00 TO STA. 65+71.00

LEXINGTON COUNTY MAP

END
FILE 32.026886A PROJ. C-26886 ROAD S-1930 (PINE PLAIN RD.)
STA. 11+00.00 TO STA. 166+33.51
(SEE SHEETS NO. 6 - 16)
BEGIN

NPDES PERMIT INFORMATION

NPDES Disturbed

Area = 18.109 Acre(s)

Approximate Location of Roadway is

Longitude 81°01'37"
Latitude 33°52'44"

Hydraulic and NPDES Design provided by:

S.C.D.O.T.

Designs are on file with the SCDOT Hydraulic Section

LAYOUT

SCALE 1 INCH =5280 FEET

	ROAD S-1930	TIE ROADS	TOTAL	
NET LENGTH OF ROADWAY	2.889	0.111	3.000	MILES
NET LENGTH OF BRIDGES	0.028	—	0.028	MILES
NET LENGTH OF PROJECT	2.917	0.111	3.028	MILES
LENGTH OF EXCEPTIONS	—	—	—	MILES
GROSS LENGTH OF PROJECT	2.917	0.111	3.028	MILES

EQUALITIES IN STATIONING

STA. 84+16.40 BACK = STA. 85+50.02 AHEAD (-133.62')

NOTE: ALL WORKMANSHIP AND MATERIAL ON THIS PROJECT TO CONFORM WITH SOUTH CAROLINA DEPARTMENT OF TRANSPORTATION STANDARD SPECIFICATIONS FOR HIGHWAY CONSTRUCTION (LATEST EDITION) , AND BOOK OF STANDARD DRAWINGS FOR ROAD CONSTRUCTION (LATEST PUBLISHED EDITION).

DESIGN GROUP 10 - J.D.S. (J.D.S.)

TRAFFIC DATA

2002 ADT 250

ADT

TRUCKS %

3 DAYS BEFORE DIGGING IN SOUTH CAROLINA

CALL 1-888-721-7877

PALMETTO UTILITY PROTECTION SERVICE

	RIGHT-OF-WAY INITIAL	RIGHT-OF-WAY DATE	CONSTRUCTION INITIAL	CONSTRUCTION DATE
DESIGN GROUP COORDINATOR			JDS	3-21-07
DESIGN GROUP REVIEW			TRS	3-21-07
DESIGN SERVICES GROUP			SSS	3-21-07
PROGRAM MANAGER			WLE	3-21-07
HYDRAULIC ENGINEER *			PWB	3-22-07

* Review only as requested by Project Manager.

Design Reference for these plans is the:

2001

AASHTO "A Policy on Geometric Design of Highways and Streets"

RAILROAD INVOLVEMENT?
YES (NO)

"C" PROGRAM ENGINEER

SOUTH CAROLINA REGISTERED PROFESSIONAL ENGINEER NO. 18023 RANDALL DUANE WILLIAMSON

FOR RIGHT-OF-WAY / CONSTRUCTION : Randall D. Williamson
DATE : 3/22/07

RIGHT-OF-WAY / CONSTRUCTION PLANS PREPARED BY ROAD DESIGN, SCDOT

APPROVED BY : E. Kaye 3/23/07
ROAD DESIGN ENGINEER DATE

SeaseJD
\\smpson3\rdgrp10\26886\r26886ts.dgn
21-MAR-2007

PIN # 26886

FED. ROAD DIV. NO.	STATE	COUNTY	FILE NO.	PROJECT NO.	ROADROUTE NO.	SHEET NO.	TOTAL SHEETS
3	S.C.	LEXINGTON	32.026886A	C - 26886	S-1930	1	98

SCDOT

South Carolina Department of Transportation

COLUMBIA

INDEX OF SHEETS

SHEET NO.	DESCRIPTION	SHEET SUBTOTALS
1	TITLE SHEET	1
2	QUANTITY SHEET	
2A	MOVING ITEM SHEET	2
3	TYPICAL SECTION SHEET	1
4 - 4A	R/W DATA SHEET	2
5	CONSTRUCTION NOTE	
5A - 5B	REFERENCE SHEET	3
6 - 23	PLAN AND PROFILE	18
EC1	EROSION CONTROL PLANS	2
X1 - X5	CROSS SECTIONS	53
BR1 - BR15	BRIDGE PLANS	16
	TOTAL	98

PLAN AND PROFILE OF PROPOSED STATE HIGHWAY

LEXINGTON COUNTY

FILE 32.026886A PROJ. C - 26886

ROAD S-1930 (PINE PLAIN ROAD)

FROM: ROAD S-1475 (STAGECOACH RD.) TO: CALHOUN COUNTY LINE

CONSTRUCT 150.0' X 34.0' CONCRETE BRIDGE
STA. 64+21.00 TO STA. 65+71.00

LEXINGTON COUNTY MAP

END
FILE 32.026886A PROJ. C-26886/ROAD S-1930 (PINE PLAIN RD.)
STA. 11+00.00 TO STA. 166+33.51
(SEE SHEETS NO. 6 - 16)
BEGIN

NPDES PERMIT INFORMATION

NPDES Disturbed

Area = 18.109 Acre(s)

Approximate Location of Roadway is

Longitude 81°01'37"
Latitude 33°52'44"

Hydraulic and NPDES Design provided by:

S.C.D.O.T.

Designs are on file with the SCDOT Hydraulic Section

LAYOUT

SCALE 1 INCH =5280 FEET

	ROAD S-1930	TE ROADS	TOTAL	
NET LENGTH OF ROADWAY	2.889	0.111	3.000	MILES
NET LENGTH OF BRIDGES	0.028	—	0.028	MILES
NET LENGTH OF PROJECT	2.917	0.111	3.028	MILES
LENGTH OF EXCEPTIONS	—	—	—	MILES
GROSS LENGTH OF PROJECT	2.917	0.111	3.028	MILES

EQUALITIES IN STATIONING

STA. 84+16.40 BACK = STA. 85+50.02 AHEAD (-133.62')

NOTE: ALL WORKMANSHIP AND MATERIAL ON THIS PROJECT TO CONFORM WITH SOUTH CAROLINA DEPARTMENT OF TRANSPORTATION STANDARD SPECIFICATIONS FOR HIGHWAY CONSTRUCTION (LATEST EDITION), AND BOOK OF STANDARD DRAWINGS FOR ROAD CONSTRUCTION (LATEST PUBLISHED EDITION).

DESIGN GROUP 10 - J.D.S. (J.D.S.)

TRAFFIC DATA

2002 ADT 250

ADT

TRUCKS %

3 DAYS BEFORE DIGGING IN SOUTH CAROLINA

CALL 1-888-721-7877

PALMETTO UTILITY PROTECTION SERVICE

Design Reference for these plans is the:

2001

AASHTO "A Policy on Geometric Design of Highways and Streets"

RAILROAD INVOLVEMENT?
YES (NO)

"C" PROGRAM ENGINEER

SOUTH CAROLINA REGISTERED PROFESSIONAL ENGINEER NO. 18023 RANDALL DUANE WILLIAMSON

FOR RIGHT-OF-WAY / CONSTRUCTION : Randall D. Williamson
DATE : 3/22/07

RIGHT-OF-WAY / CONSTRUCTION PLANS PREPARED BY ROAD DESIGN, SCDOT

APPROVED BY : E. Gough 3/23/07
ROAD DESIGN ENGINEER DATE

	RIGHT-OF-WAY INITIAL	RIGHT-OF-WAY DATE	CONSTRUCTION INITIAL	CONSTRUCTION DATE
DESIGN GROUP COORDINATOR			JDS	3-21-07
DESIGN GROUP REVIEW			TRS	3-21-07
DESIGN SERVICES GROUP			SSS	3-21-07
PROGRAM MANAGER			WLE	3-21-07
HYDRAULIC ENGINEER *			PGA	3-22-07

* Review only as requested by Project Manager.

SeaseJD
\\smpsan3\rdgrp10\26886\r26886ts.dgn
21-MAR-2007

ESEC_TSB.DGN

FED. ROAD DIV. NO.	STATE	COUNTY	FILE NO.	ROAD NO.	SHEET NO.
3	S.C.	LEXINGTON	32.026886A	S-1930	6

PIN#26886

PINE PLAINS ROAD

REV. EXISTING R/W TO NEW 33' R/W FROM STA. 12+98.38 TO STA. 25+00.00 AS PER R/W & P.E. - 2/14/03 (L.W.M.)
ADDED SEDIMENT DAM OF LEFT FROM STA. 13+00.00 TO STA. 15+00.00 AS PER HYDRO & P.E. - 3/5/08 (J.D.S.)
ADDED TRACT No. 4A &5A AS PER R/W AND P.E. 5/13/08 (JDS)

— CONSTRUCTION CHANGE —
SHEET PROVIDED AFTER LETTING

UTILITY OWNERS	
POWER:	TRI COUNTY ELEC. CO-OP
TELEPHONE:	BELL SOUTH

NOTE:
ROAD S-1930 PLATS SHOW 66' R/W IN PLAT BOOK 242, PAGE 38 AND IN PLAT 241, PAGE 821.

R/W NOTE:
SOME PLAT COPIES SHOW A 66' R/W FOR MOST OF PINE PLAINS RD. ALTHOUGH THERE IS NO EVIDENCE OF A DEDICATED R/W.

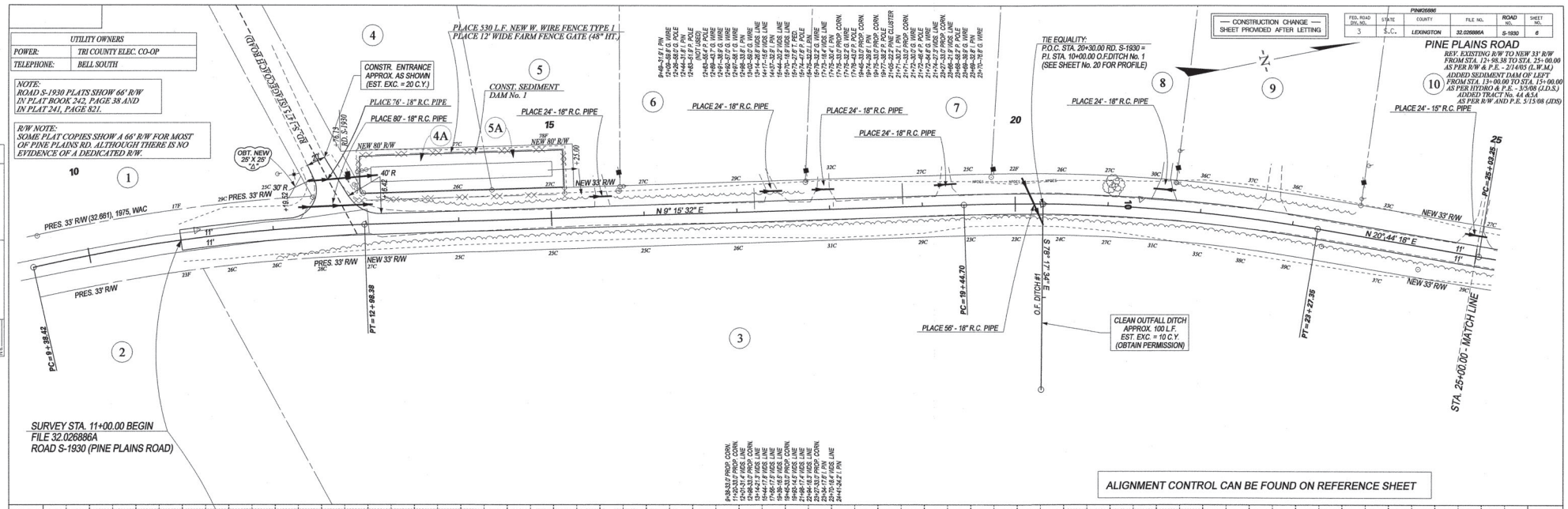

PLAN
NOTE BOOK
SURVEYED
PLOTTED
ALIGNMENT CHECKED
PVI, OF R/W CHECKED
No.
BY
DATE

PROFILE
NOTE BOOK
SURVEYED
PLOTTED
GRADES CHECKED
R/W & UTILITIES
STRUCTURE LOCATIONS CHECKED
No.
BY
DATE

SeaseJD
C:\Group\026886\r26886pf6.dgn
16-MAY-2008

PIN # 26886

FED. RD. DIV. NO.	STATE	COUNTY	FILE NO.		ROAD NO.	SHEET NO.	
3	S.C.	LEXINGTON	32.026886A		S-1930	4	

PINE PLAIN ROAD

— CONSTRUCTION CHANGE —
SHEET PROVIDED AFTER LETTING

SOUTH CAROLINA DEPARTMENT OF TRANSPORTATION
RIGHT-OF-WAY DATA SHEET

TRACT NO.	PROPERTY OWNER	TAX MAP REFERENCE	TOTAL TRACT ACRES	OBTAIN A: OUTFALL DITCH ACRES	OBTAIN A: LEFT	OBTAIN A: RIGHT	OBTAIN A: TOTAL	REMAINDER LEFT ACRES B	REMAINDER RIGHT ACRES B	DATE ACQUIRED	TYPE OF INSTRUMENT	OUTFALL DITCH PERMISSION (YES)	SLOPE PERMISSION (YES)	DRAINAGE STRUCTURE PERMISSION (YES)	EROSION CONTROL PERMISSION (YES)	ENTRANCE CONSTRUCTION PERMISSION (YES)	REMARKS
1	BOYCE M. & BONNITA J. MURTAUGH				284 S.F. (0.007 AC.)					2/2/2007	EASEMENT						
2	UNKNOWN									-----	-----						
3	SARAH P. DIXON	10200-01-32								10/12/2005 10/12/2005	EASEMENT PERMISSION	YES	YES				
4	CHRISTOPHER N. & JULIE B. OWENS	10118-02-32								10/21/2005	EASEMENT		YES				
5	JERRY L. JR. & REBECCA McGUIRE	10100-03-124								8/2/2005	EASEMENT	YES					
6	GENEVA & DENNIS HENDERSON	10100-03-134								6/14/2005	EASEMENT						
7	LEROY T. & MAE F. WOOD	10100-03-133								7/14/2005	EASEMENT						
8	MYRON KIM & VIRGINIA WHETSELL	10100-03-191								7/12/2005	EASEMENT						
9	FRANCIS MARION WHETSELL	10100-03-111								7/12/2005	EASEMENT		YES				
10	WILLIAM B. & BARBARA H. TYLER	10100-03-125								10/21/2005 10/21/2005	EASEMENT PERMISSION		YES				
11	TIMOTHY TOMBERLIN ETALS	10100-03-126								6/12/2006 5/31/2006	EASEMENT EASEMENT						
12	LEXINGTON LAKES LLC.	10100-03-121			147,519 S.F. (3.387 AC.)	81,684 S.F. (1.875 AC.)	229,203 S.F. (5.262 AC.)			1/24/2007 1/24/2007	EASEMENT PERMISSION	YES	YES		YES		
13	OMITTED									1/24/2007 1/24/2007	EASEMENT PERMISSION						
14	OMITTED									1/24/2007 1/24/2007	EASEMENT PERMISSION						
15	OMITTED									1/24/2007 1/24/2007	EASEMENT PERMISSION						
16	LEXINGTON LAKES LLC.	9000-03-37			78,010 S.F. (1.791 AC.)	60,889 S.F. (1.398 AC.)	138,909 S.F. (3.189 AC.)			1/24/2007 1/24/2007	EASEMENT PERMISSION		YES		YES		
17	OMITTED									1/24/2007 1/24/2007	EASEMENT PERMISSION						
18	OMITTED									1/24/2007 1/24/2007	EASEMENT PERMISSION						
19	HEYWARD C. & EMILY DAWSON	9100-01-41								7/12/2005 7/12/2005	EASEMENT PERMISSION	YES					
20	JOSEPH KYLE COWARD	9100-01-72								7/26/2005 7/26/2005	EASEMENT PERMISSION		YES				
21	LINDA T. MAULDIN MARGARET T. MOORE ETAL TR	9100-01-29								7/14/2005 7/14/2005	EASEMENT PERMISSION	YES	YES		YES		
22	JOSEPH KYLE	9100-01-78								7/26/2005 7/26/2005	EASEMENT PERMISSION		YES				
23	B & T INVESTMENTS. LLC	9100-01-28								4/3/2007 4/3/2007	EASEMENT PERMISSION						
24	JON ARMSTRONG	9100-01-80								7/12/2005 7/12/2005	EASEMENT PERMISSION		YES				
25	B & T INVESTMENTS. LLC	9100-01-27								4/3/2007 4/3/2007	EASEMENT PERMISSION	YES	YES				
26	B & T INVESTMENTS. LLC	9100-01-26								4/3/2007 4/3/2007	EASEMENT PERMISSION		YES				
27	B & T INVESTMENTS. LLC	9100-01-26								4/3/2007 4/3/2007	EASEMENT PERMISSION		YES				
28	B & T INVESTMENTS. LLC	9100-01-25								4/3/2007 4/3/2007	EASEMENT PERMISSION						
29	B & T INVESTMENTS. LLC	9100-01-25								4/3/2007 4/3/2007	EASEMENT PERMISSION						
30	B & T INVESTMENTS. LLC	9100-01-40								7/25/2005 3/26/2007	EASEMENT PERMISSION		YES				
31	B & T INVESTMENTS. LLC	9100-01-40								7/25/2005 3/26/2007	EASEMENT PERMISSION	YES	YES				
32	CHARLES & CAROL DANIELS	9100-01-24								7/26/2005 8/13/2005	EASEMENT PERMISSION		YES				
33	CHARLES & CAROL DANIELS	9100-01-24								7/26/2005 8/13/2005	EASEMENT PERMISSION		YES				
34	B & T INVESTMENTS. LLC	9100-01-35								6/8/2006 6/8/2006	EASEMENT PERMISSION	YES	YES				
35	B & T INVESTMENTS. LLC	9100-01-35								6/8/2006 6/8/2006	EASEMENT PERMISSION		YES				

R/W NOTE:
The Department will utilize the present 66 foot Right Of Way that was acquired in 1975 under File# 32.661except as otherwise shown on plans.

NOTES:

A TOTAL OBTAIN INCLUDES HIGHLAND, MARSH AND OUTFALL DITCHES.
OBTAINS WILL BE SHOWN IN SQUARE FEET AND ACRES. ACRES WILL BE SHOWN IN PARENTHESES UNDER SQUARE FEET. IN RURAL AREAS OBTAINS MAY BE SHOWN IN ACRES ONLY. OUTFALL DITCHES WILL BE SHOWN IN ACRES ONLY.

B SHOW REMAINDER IN SQUARE FEET WHEN LESS THAN 0.25 ACRE.

REVISIONS

DATE	TRACT NO.	REMARKS	DATE	TRACT NO.	REMARKS
10/14/04	14-17	ADDED NEW R/W (J.A.D.)	4/24/2007	UPDATED	DATE ACQ'D. & TYPE OF INSTR. BLOCKS FILLED IN...jam
2/24/2006	12-18	REV. OBT. AS PER R/W & P.E. (J.D.S.)	3/13/08	4-5	ADDED NEW R/W AND PERM. AS PER P. M. (J.D.S.)
11/13/2006	12,13,14,15,16,17,18	REV. OBT. ON TR.15 12&14 AND REM. TR.13-13 & 17-18 AS PER R/W & PE (J.D.S.)			
1/18/2007	16	REV. OBT. AS PER R/W & P.E. (J.D.S.)			
4/24/2007	R/W NOTE	ADDED R/W NOTE...jam			
4/24/2007	1,6,11,20,23,32,34,35 2,3,4,5,7,8,9,10,12,13,14,15,16,17,18,19,21,22,24,25,26,27,28,29,30,31,33	REV. PROP. OWNERS...jam			

SeaseJD
P:\Lexington\26886_S1930\road\r26886rw.dgn
10-MAR-2008

SOUTH CAROLINA DEPARTMENT OF TRANSPORTATION
RIGHT-OF-WAY DATA SHEET

— CONSTRUCTION CHANGE —
SHEET PROVIDED AFTER LETTING

PIN # 26886

FED. RD. DIV. NO.	STATE	COUNTY	FILE NO.		ROAD NO.	SHEET NO.	
3	S.C.	LEXINGTON	32.026886A		S-1930	4A	

PINE PLAIN ROAD

TRACT NO.	PROPERTY OWNER	TAX MAP REFERENCE	TOTAL TRACT ACRES	OBTAIN A OUTFALL DITCH ACRES	OBTAIN A LEFT	OBTAIN A RIGHT	OBTAIN A TOTAL	REMAINDER LEFT B ACRES	REMAINDER RIGHT B ACRES	DATE ACQUIRED	TYPE OF INSTRUMENT	OUTFALL DITCH PERMISSION (YES)	SLOPE PERMISSION (YES)	DRAINAGE STRUCTURE PERMISSION (YES)	EROSION CONTROL PERMISSION (YES)	ENTRANCE CONSTRUCTION PERMISSION (YES)	REMARKS
36	CROWN ATLANTIC CO. LLC	9100-01-73								5/14/2007	CONDEM.					YES	OBTAIN PERMISSION DURING CONSTRUCTION
37	EDWARD W. RISER	9100-01-37								1/6/2006 4/10/2007	EASEMENT PERMISSION		YES				
38	UNKNOWN									—	—						
39	B & T INVESTMENTS. LLC	001-01								6/8/2006 3/26/2007	EASEMENT PERMISSION	YES	YES		YES	YES	
40	W.S. REAMER III	7999-03-06								8/10/2005	EASEMENT					YES	
41	OXFORD OF COLUMBIA INC.	001-25								8/29/2005 2/6/2006	EASEMENT PERMISSION		YES				
42	ELTON GARTMAN R.	9100-01-71								7/28/2005 9/20/2005	EASEMENT PERMISSION		YES			YES	
43	ATLANTIC COAST INV. LLC	001-23								5/14/2007	CONDEM.						
44	STONE INTERIORS EAST LLC	001-26								8/3/2005 8/3/2005	EASEMENT PERMISSION		YES				
45	FEDERAL HOME LOAN MORT. CORP.	9105-01-04								10/17/2005 10/17/2005	EASEMENT PERMISSION		YES				
46	CHARLES & ROSALIND R. McNEAL	9105-01-02								7/14/2005 7/14/2005	EASEMENT PERMISSION		YES				
47	ELTON WILLIAMS	9105-01-01								9/21/2005 9/21/2005	EASEMENT PERMISSION		YES				
48	JANICE GARTMAN LEE	9100-01-18								9/21/2005 9/21/2005	EASEMENT PERMISSION	YES	YES		YES		
49	REED HOLDING, LLC	001-18								8/12/2005 2/6/2006	EASEMENT PERMISSION					YES	
50	REED HOLDING, LLC	001-20								4/3/2007 4/3/2007	EASEMENT PERMISSION						
51	CALHOUN COUNTY	001-06								7/27/2005 8/3/2005	EASEMENT PERMISSION		YES				
52	TRI-COUNTY ELECTRIC CO-OP	001-09								8/15/2005 8/15/2005	EASEMENT PERMISSION		YES				
53	CALHOUN HOLDING CORPORATION	001-05								8/10/2005 8/10/2005	EASEMENT PERMISSION		YES				
54	JANICE GARTMAN LEE	9100-01-18								9/21/2005 9/21/2005	EASEMENT PERMISSION		YES				SAME AS TR.#14 ON PIN#26885
4A	CHRISTOPHER N. & JULIE B. OWENS	10118-02-32	0.157		6857 S.F. (0.157 AC)		6857 S.F. (0.157 AC.)	0.000									
5A	JERRY L. JR. & REBECCA McGUIRE	10100-03-124	0.099		4330 S.F. (0.099 AC.)		4330 S.F. (0.099 AC.)	0.000									

R/W NOTE:
The Department will utilize the present 66 foot Right Of Way that was acquired in 1915 under File# 32,681 except as otherwise shown on plans.

NOTES:

A TOTAL OBTAIN INCLUDES HIGHLAND, MARSH AND OUTFALL DITCHES.
OBTAINS WILL BE SHOWN IN SQUARE FEET AND ACRES. ACRES WILL BE SHOWN IN PARENTHESES UNDER SQUARE FEET. IN RURAL AREAS OBTAINS MAY BE SHOWN IN ACRES ONLY. OUTFALL DITCHES WILL BE SHOWN IN ACRES ONLY.

B SHOW REMAINDER IN SQUARE FEET WHEN LESS THAN 0.25 ACRE.

REVISIONS

DATE	TRACT NO.	REMARKS	DATE	TRACT NO.	REMARKS
5/2/05	39	REVISED R/W PERMISSIONS (A.H.S.)	6/8/2007	UPDATED 37,38, 43	DATE ACQ'D. & TYPE OF INSTR. BLOCKS COMPLETED...jam
2/8/07	36	REVISED PERMISSION NOTE (J.D.S.)	5/15/08	4A & 5A	ADDED TRACTS AND OBTAINS AS PER R/W & PE (J.D.S.)
2/8/07	43	REMOVED SLOPE PERMISSION (J.D.S.)			
4/24/2007	R/W NOTE	ADDED R/W NOTE...jam			
4/24/2007	39,40,42,43, 46,47,49,50,51	REV. PROP. OWNERS...jam			
4/24/2007	UPDATED	DATE ACQ'D. & TYPE OF INSTR. BLOCKS FILLED IN...jam			

SeaseID
C:\GroupIO\26886\r26886rw.dgn
16-MAY-2008

PINO26886

FED. ROAD DIV. NO.	STATE	COUNTY	FILE NO.	ROAD NO.	SHEET NO.
3	S.C.	LEXINGTON	32.026886A	S-1930	24

O.F. DITCH NO. 9
LT. STA. 141+00.00

O.F. DITCH NO. 10
LT. STA. 153+00.00

RIGHT
OUTFALL DRAINAGE 9
Station-Offset Description

10+16-1.3' WDS. LINE
10+21-94.0' WDS. LINE
10+38-111.3' PROP. CORN.
10+74-112.2' P. POLE 144590
10+99-126.8' P. POLE 150581

RIGHT
OUTFALL DRAINAGE 10
Station-Offset Description

10+83-16.9' P. POLE 150578
11+05-131.0' P. POLE 144593

PLAN
NOTE BOOK
SURVEYED
PLOTTED
ALIGNMENT
RIGHT OF WAY CHECKED
No.
BY
DATE

PROFILE
NOTE BOOK
SURVEYED
PLOTTED
GRADE
CROSS SECTIONS CHECKED
No. -
BY
DATE

SeaseJD
C:\Groupfl\26886\r26886pf25.dgn
13-NOV-2006

PROFILE O.F. DITCH NO. 9

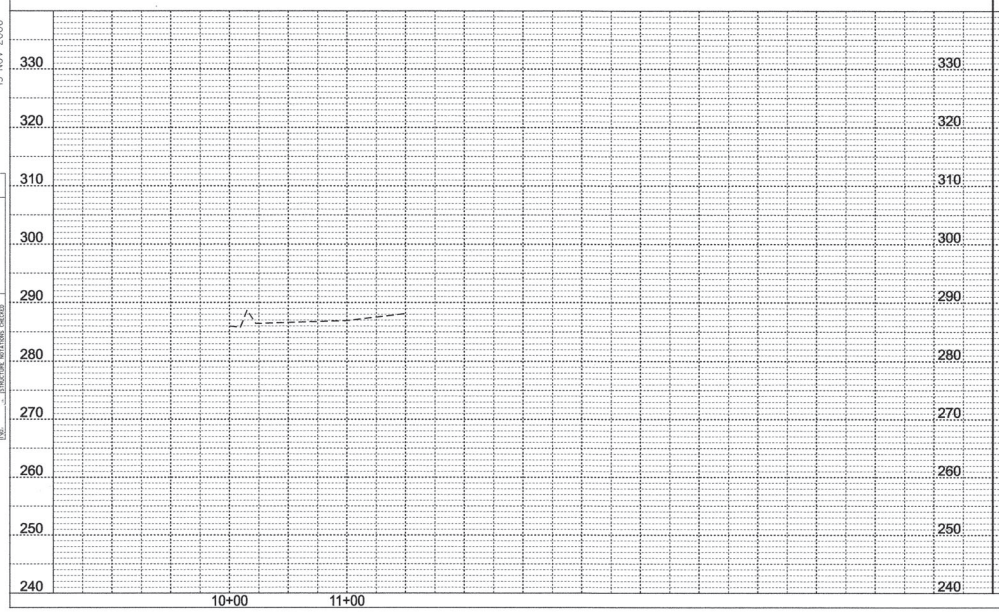

PROFILE O.F. DITCH NO. 10

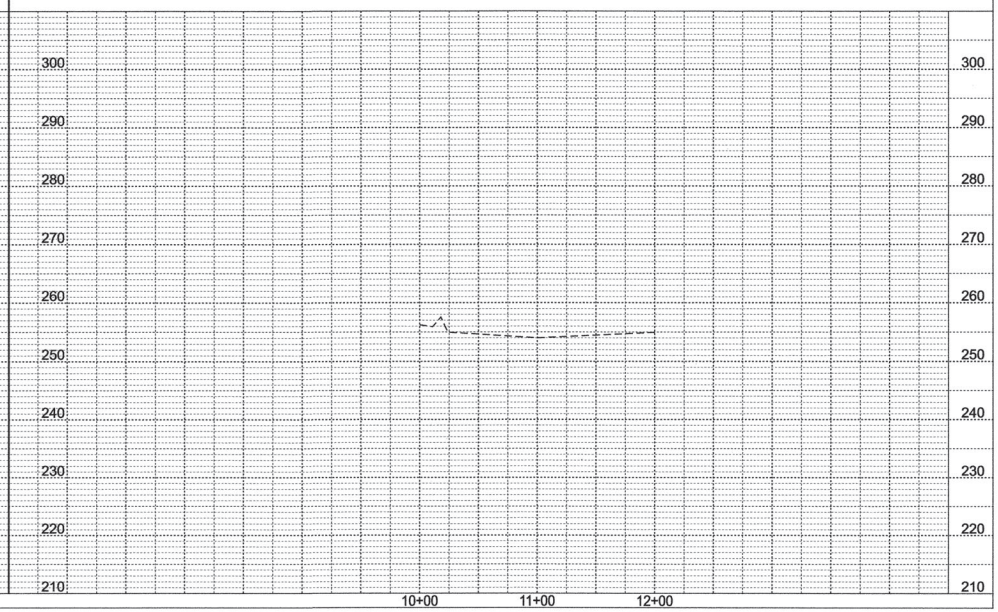

engproudgn

PINI026586

FED. ROAD DIV. NO.	STATE	COUNTY	FILE NO.	ROAD NO.	SHEET NO.
3	S.C.	LEXINGTON	32.026886A	S-1930	23

O.F. DITCH NO. 7
RT. STA. 119+50.00

O.F. DITCH NO. 8
RT. STA. 131+25.00

LEFT
OUTFALL DRAINAGE 7
Station-Offset Description

10+14–96.5' WDS. LINE
10+31–101.8' PROP. CORN.

RIGHT
OUTFALL DRAINAGE 7
Station-Offset Description

10+16-10.3' WDS. LINE
10+17-51.0' WDS. LINE

LEFT
OUTFALL DRAINAGE 8
Station-Offset Description

10+22–46.1' T. PED.
10+26–72.5' WDS. LINE
10+48–137.8' PROP. CORN.

RIGHT
OUTFALL DRAINAGE 8
Station-Offset Description

10+06-125.9' WDS. LINE

PROFILE
O.F. DITCH
NO. 7

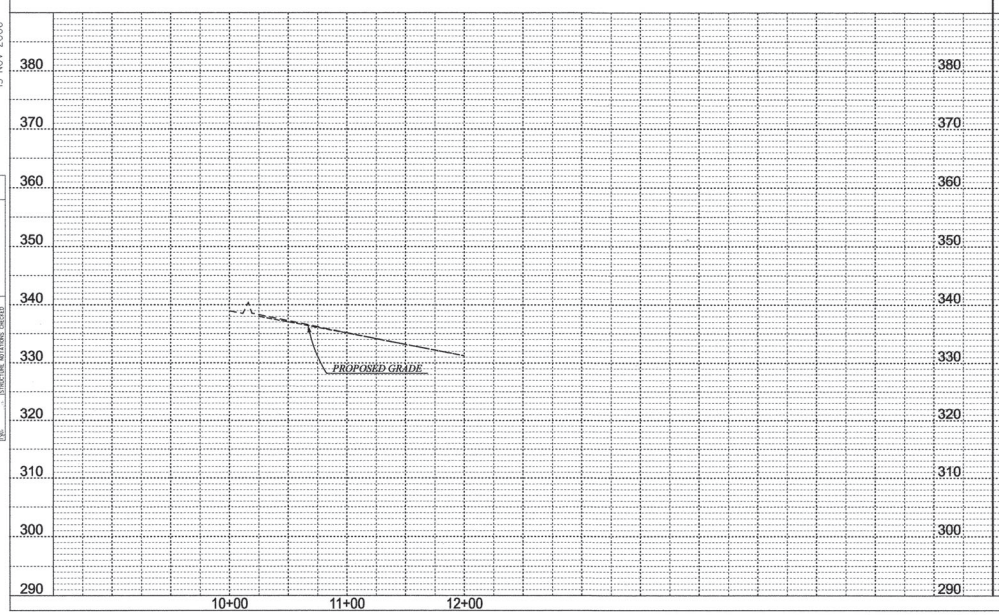

PROFILE
O.F. DITCH
NO. 8

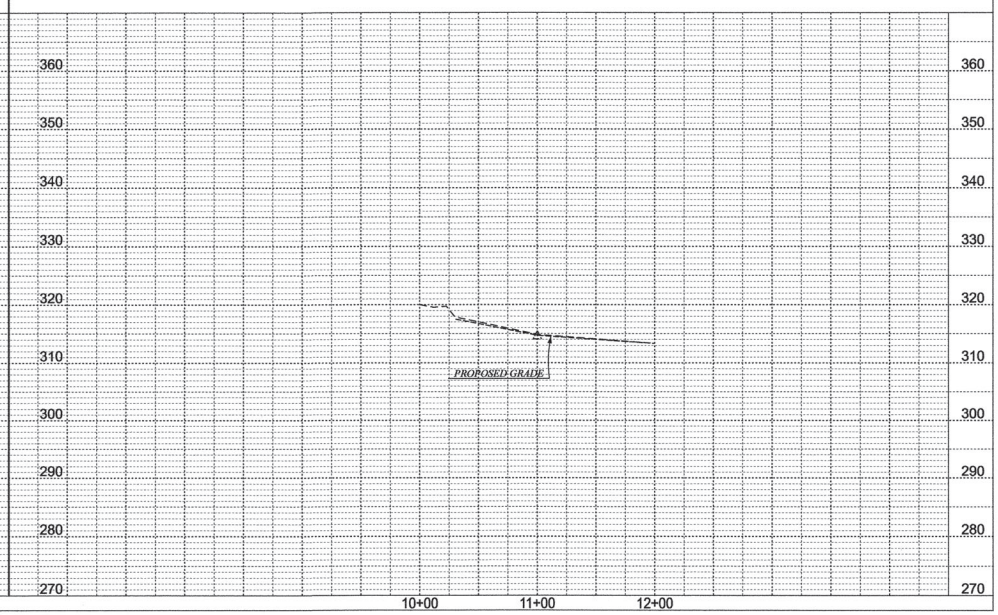

PLAN
SURVEYED
PLOTTED
NOTE BOOK
ALIGNMENT CHECKED
RT. OF WAY CHECKED
No.
BY
DATE

PROFILE
SURVEYED
PLOTTED
NOTE BOOK
GRADE CHECKED
BLKS. NOTED
STRUCTURE DETAILS CHECKED
No.
BY
DATE

SeaseJD
C:\Group10\26886\r26886pf25.dgn
13-NOV-2006

engpro.dgn

PIN026886

FED. ROAD DIV. NO.	STATE	COUNTY	FILE NO.	ROAD NO.	SHEET NO.
3	S.C.	LEXINGTON	32.026886A	S-1830	22

O.F. DITCH NO. 5
RT. STA. 109+59.11

O.F. DITCH NO. 6
RT. STA. 114+99.98

LEFT
OUTFALL DRAINAGE 5
Station-Offset Description

10+18–88.8' WDS. LINE
10+19–145.4' T. PED.
10+37–123.7' PROP. CORN.

RIGHT
OUTFALL DRAINAGE 5
Station-Offset Description

10+19-115.3' WDS. LINE
10+33-56.6' I. PIN
10+33-1.1' PROP. CORN.

LEFT
OUTFALL DRAINAGE 6
Station-Offset Description

10+33–15.8' G. POLE
10+46–15.6' G. WIRE

RIGHT
OUTFALL DRAINAGE 6
Station-Offset Description

10+22-49.8' WDS. LINE
10+25-21.8' WDS. LINE
10+33-30.6' PROP. CORN.

PLAN
NOTE BOOK
No.
SURVEYED
PLOTTED
ALIGNMENT CHECKED
RT.-OF-WAY CHECKED
BY
DATE

PROFILE
NOTE BOOK
No. -
SURVEYED
PLOTTED
PROFILE CHECKED
BA'S WRITTEN
STRUCTURE INFO.STORM CHECKED
BY
DATE

SeaseJD
C:\Groupi0\26886\r26886pf25.dgn
13-NOV-2006

PROFILE O.F. DITCH NO. 5

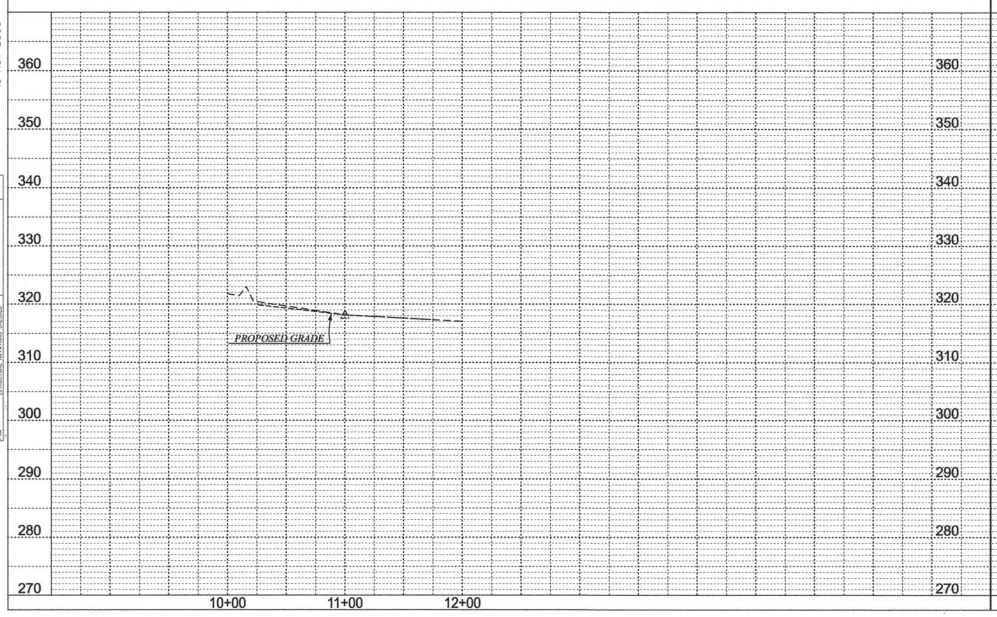

PROFILE O.F. DITCH NO. 6

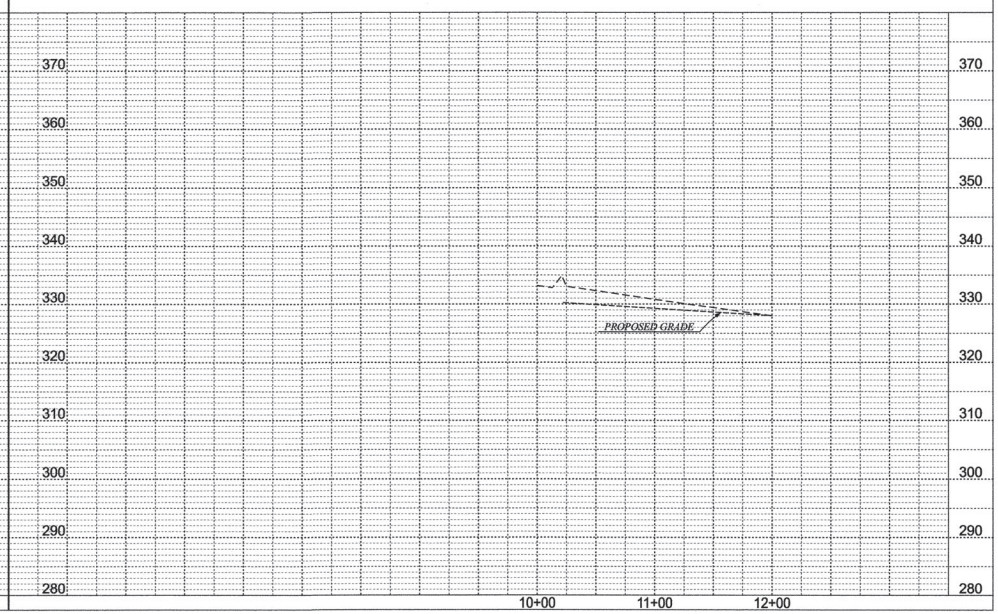

engpro.dgn

PIN#26886

FED. ROAD DIV. NO.	STATE	COUNTY	FILE NO.	ROAD NO.	SHEET NO.
3	S.C.	LEXINGTON	32.026886A	S-1930	21

O.F. DITCH NO. 3
RT. STA. 86+50.01

O.F. DITCH NO. 4
RT. STA. 92+53.73

LEFT
OUTFALL DRAINAGE 3
Station-Offset Description

10+15–12.8' WDS. LINE
10+17–4.0' T. PED.
10+22–141.4' PROP. CORN.

RIGHT
OUTFALL DRAINAGE 3
Station-Offset Description

10+21-27.5' FLR. BED
10+28-92.8' FLR. BED
10+31-142.7' WDS. LINE
10+32-116.0' WDS. LINE
10+41-98.3' PROP. CORN.
10+43-121.3' PROP. CORN.
10+45-50.5' SPRINKLER
10+50-84.6' SPRINKLER
10+51-104.5' WDS. LINE
10+51-22.2' WDS. LINE
10+54-83.2' FLR. BED
10+59-64.8' SPRINKLER
10+60-63.8' FLR. BED

LEFT
OUTFALL DRAINAGE 4
Station-Offset Description

10+15–125.1' WDS. LINE
10+33–.4' PROP. CORN.

RIGHT
OUTFALL DRAINAGE 4
Station-Offset Description

10+14-75.5' WDS. LINE
10+27-81.5' P. POLE
10+47-85.7' G. WIRE
10+51-86.9' G. WIRE

PLAN
NOTE BOOK
No.
SURVEYED
PLOTTED
ALIGNMENT CHECKED
RT. OF WAY CHECKED
BY:
DATE:

PROFILE
NOTE BOOK
No. -
SURVEYED
PLOTTED
GRADES CHECKED
BRKS. NOTED
STRUCTURE DETAILS CHECKED
BY:
DATE:

SeaseJD
C:\Group\026886\r26886pf19.dgn
13-NOV-2006

PROFILE O.F. DITCH NO. 3

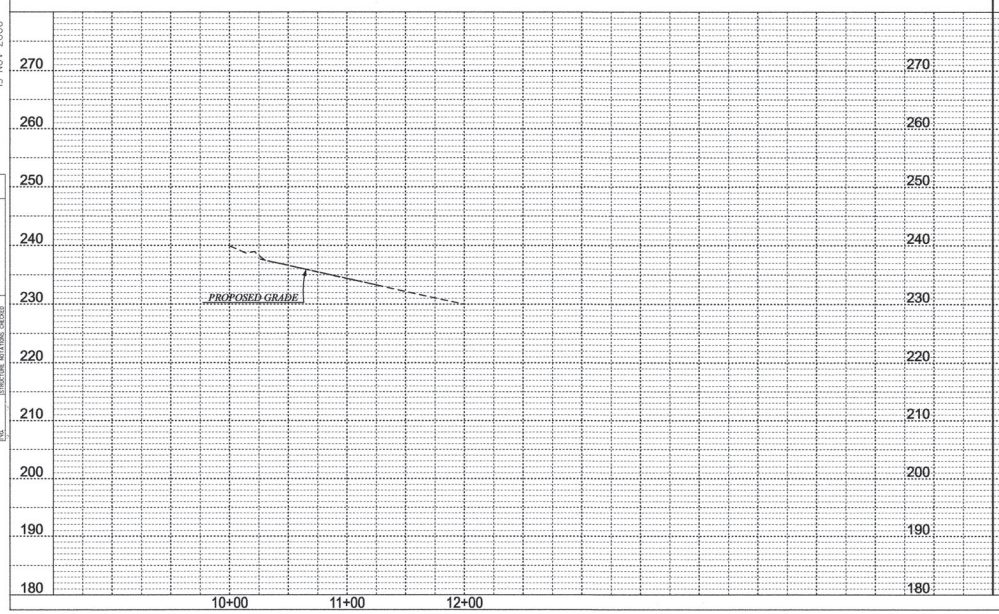

PROFILE O.F. DITCH NO. 4

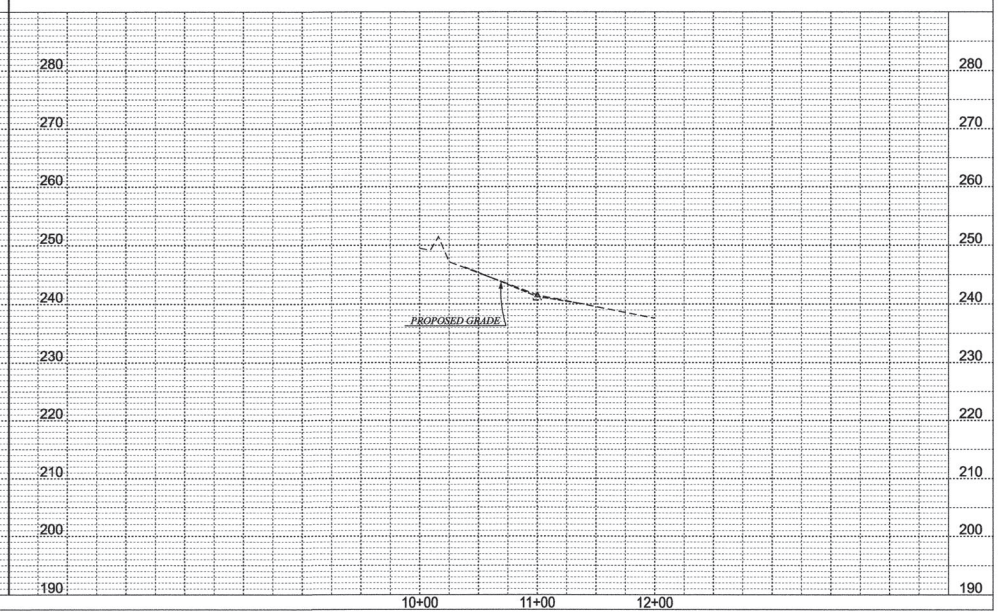

engpro.dgn

PIN#026886

FED. ROAD DIV. NO.	STATE	COUNTY	FILE NO.	ROAD NO.	SHEET NO.
3	S.C.	LEXINGTON	32.026886A	S-1930	20

O.F. DITCH NO. 1
RT. STA. 20+30.00

O.F. DITCH NO. 2
LT. STA. 41+00.00

RIGHT
OUTFALL DRAINAGE 1

Station-Offset	Description
10+15-36.6'	WDS. LINE
10+19-90.4'	WDS. LINE
10+35-83.9'	PROP. CORN.

LEFT
OUTFALL DRAINAGE 2

Station-Offset	Description
10+36–149.6'	P. POLE
10+52–53.3'	WDS. LINE

RIGHT
OUTFALL DRAINAGE 2

Station-Offset	Description
10+39-115.3'	PROP. CORN.
10+39-86.8'	P. POLE
10+53-88.0'	WDS. LINE

PROFILE O.F. DITCH NO. 1

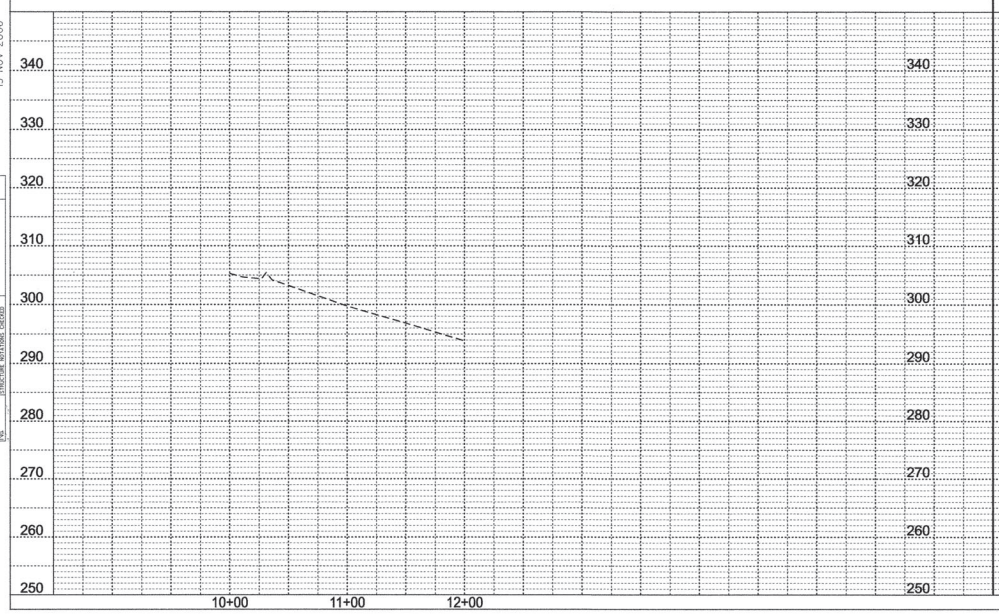

PROFILE O.F. DITCH NO. 2

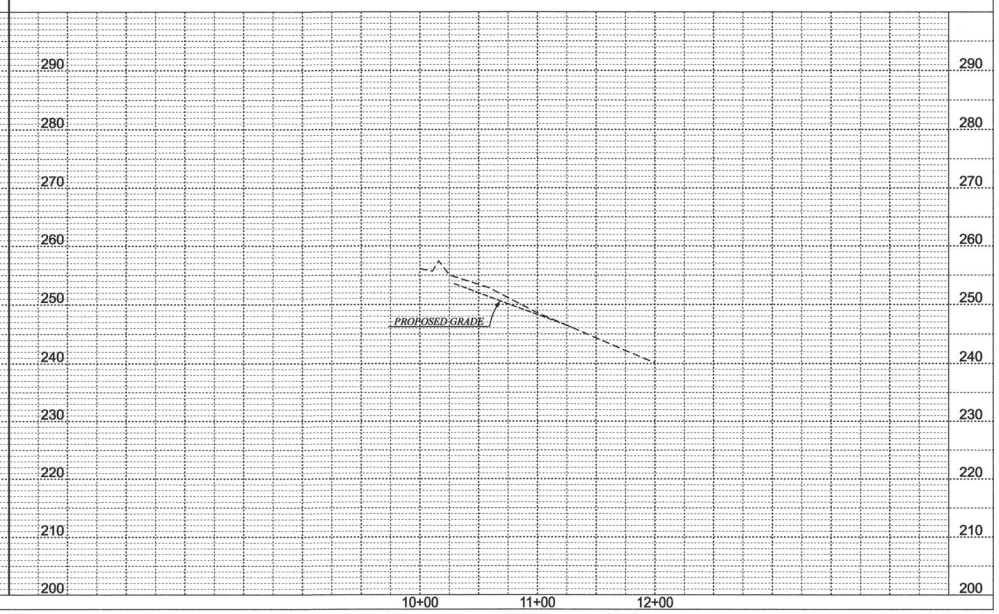

PLAN			
NOTE BOOK	SURVEYED		
	PLOTTED		
	ALIGNMENT CHECKED		
No.	RT. OF WAY CHECKED	BY	DATE

PROFILE			
NOTE BOOK	SURVEYED		
	PLOTTED		
	GRADE CHECKED		
	B.M.'S WRITTEN		
No.	STRUCTURE NOTATIONS CHECKED	BY	DATE

SeaseJD
G:\Group10\26886\r26886pf19.dgn
13-NOV-2006

engpro.dgn

PIN#26886

FED. ROAD DIV. NO.	STATE	COUNTY	FILE NO.	ROAD NO.	SHEET NO.
3	S.C.	LEXINGTON	32.026886A	S-1930	19

DAM CONNECTOR NO. 1
@ STA. 58+36.90

DAM CONNECTOR NO. 2
@ STA. 79+31.10

LEFT
Dam Connector 1
Station-Offset Description

10+76–145.0' WDS. LINE
11+13–145.0' P. POLE
11+24–146.1' WDS. LINE
11+82–30.9' WDS. LINE
12+45–14.7' WDS. LINE
12+52–148.6' WATER EDGE POND
12+56–14.3' WDS. LINE
12+56–14.2' WDS. LINE
12+70–84.0' WATER EDGE

RIGHT
Dam Connector 1
Station-Offset Description

11+33-1.8' WDS. LINE
11+68-61.0' G. WIRE
11+72-57.3' G. WIRE
11+75-53.7' G. WIRE
11+95-30.9' P. POLE
12+65-14.2' WDS. LINE

LEFT
Dam Connector 2
Station-Offset Description

79+63–55.4' WDS. LINE
79+68–36.7' P. POLE
81+10–149.8' WDS. LINE
81+14–140.1' G. POLE
81+22–134.9' G. WIRE

RIGHT
Dam Connector 2
Station-Offset Description

79+78-12.0' WDS. LINE

PLAN
NOTE BOOK
No.
SURVEYED
PLOTTED
ALIGNMENT CHECKED
PT. OF BEG. CHECKED
BY
DATE

PROFILE
NOTE BOOK
No.
SURVEYED
PLOTTED
PROFILE CHECKED
GRID & NOTED
STRUCTURE DETAILS CHECKED
BY
DATE

SeaseID
C:\GFoup\0\26886\r26886pf19.dgn
13-NOV-2006

PROFILE DAM ROAD CONNECTOR NO. 1

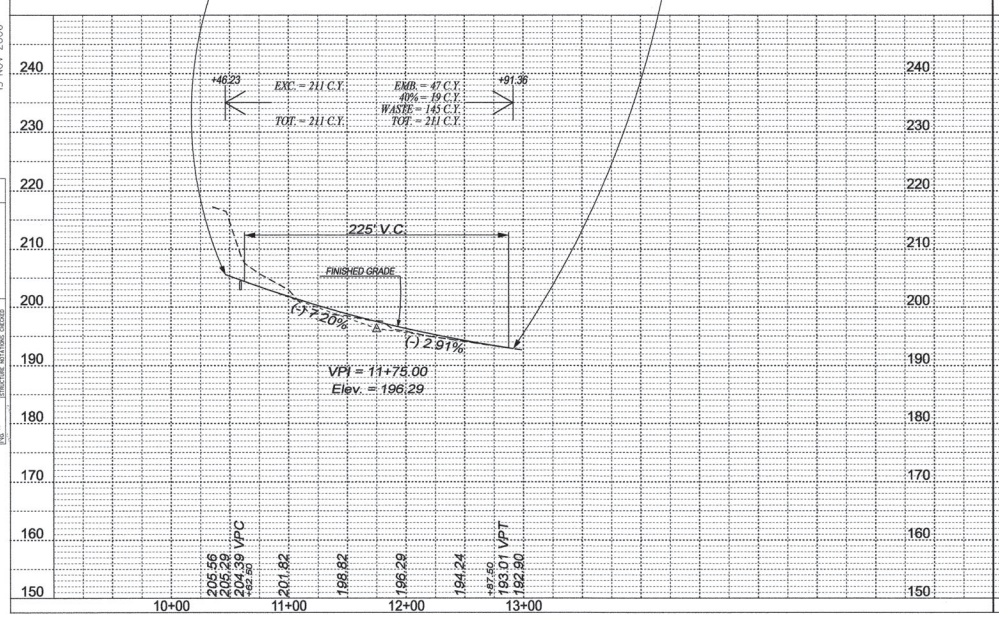

PROFILE DAM ROAD CONNECTOR NO. 2

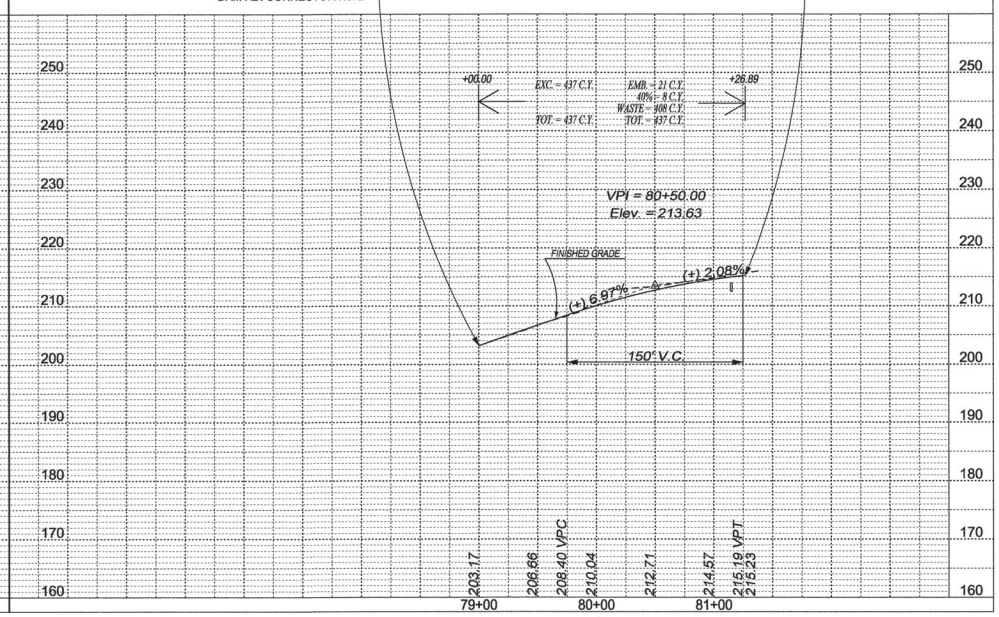

engpro.dgn

PINK26886					
FED. ROAD DIV. NO.	STATE	COUNTY	FILE NO.	ROAD NO.	SHEET NO.
3	S.C.	LEXINGTON	32.026886A	S-1930	18

CREEK TRAVERSE @ STA. 64+99.88

REMOVED TR. # 13-15 & 17-18 AS PER R/W AND P.E. - 11-13/2006 (J.D.S.)

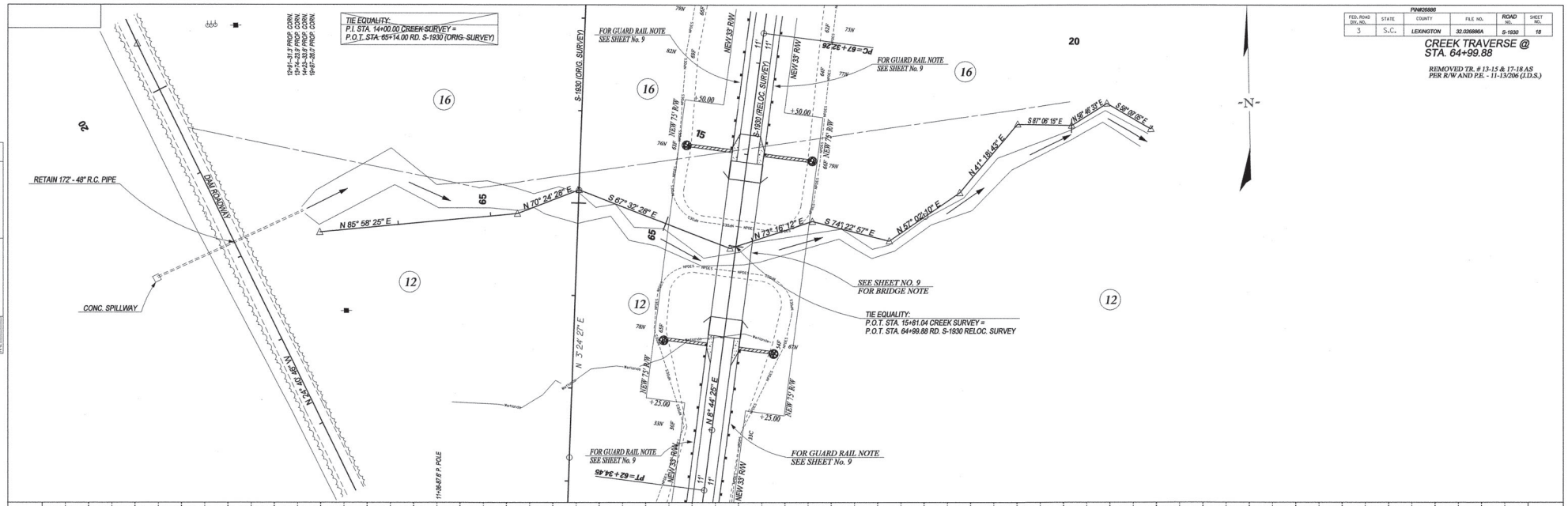

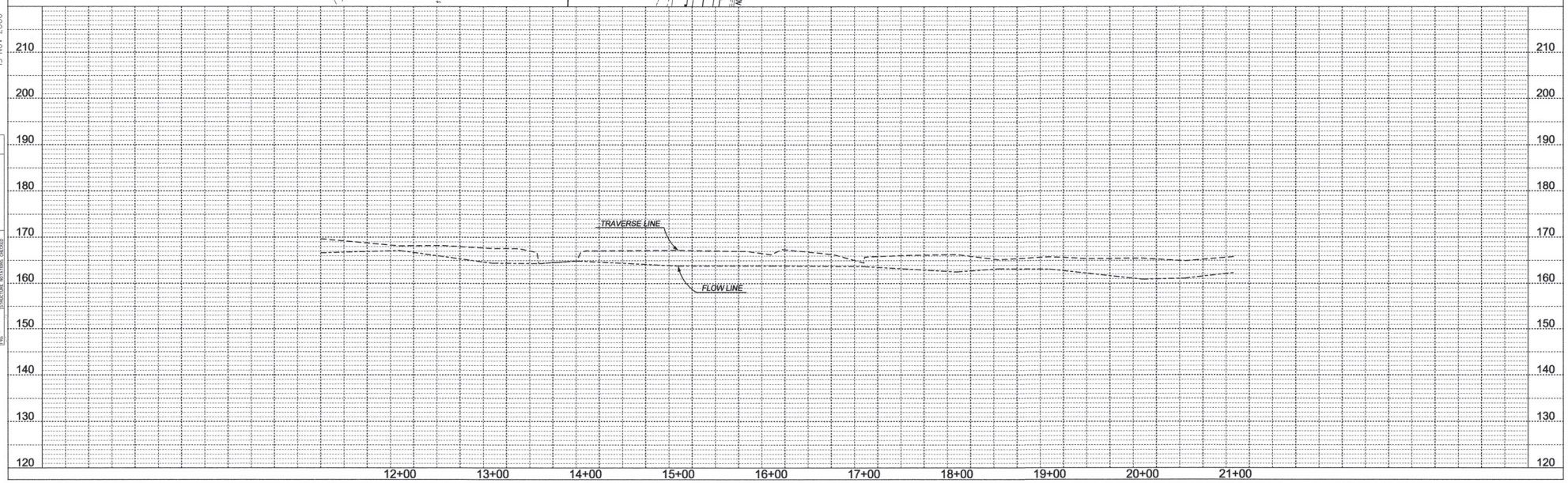

PLAN
NOTE BOOK
SURVEYED
PLOTTED
CLASSIFICATION
PLT. OF MAX. CHECKED
No.
BY
DATE

PROFILE
NOTE BOOK
SURVEYED
PLOTTED
CLASSIFICATION
MAX. NOTED
STRUCTURE NOTE/STRUC. CHECKED
No.
BY
DATE

Sease,D
C:\Group10\26886\r26886p18.dgn
13-NOV-2006

engpro.dgn

PIN#26886

FED. ROAD DIV. NO.	STATE	COUNTY	FILE NO.	ROAD NO.	SHEET NO.
3	S.C.	LEXINGTON	32.026886A	S-1930	17

PINE PLAINS ROAD

REMOVED TR. # 13-15 & 17-18 AS PER R/W AND P.E. - 11-13/206 (J.D.S.)

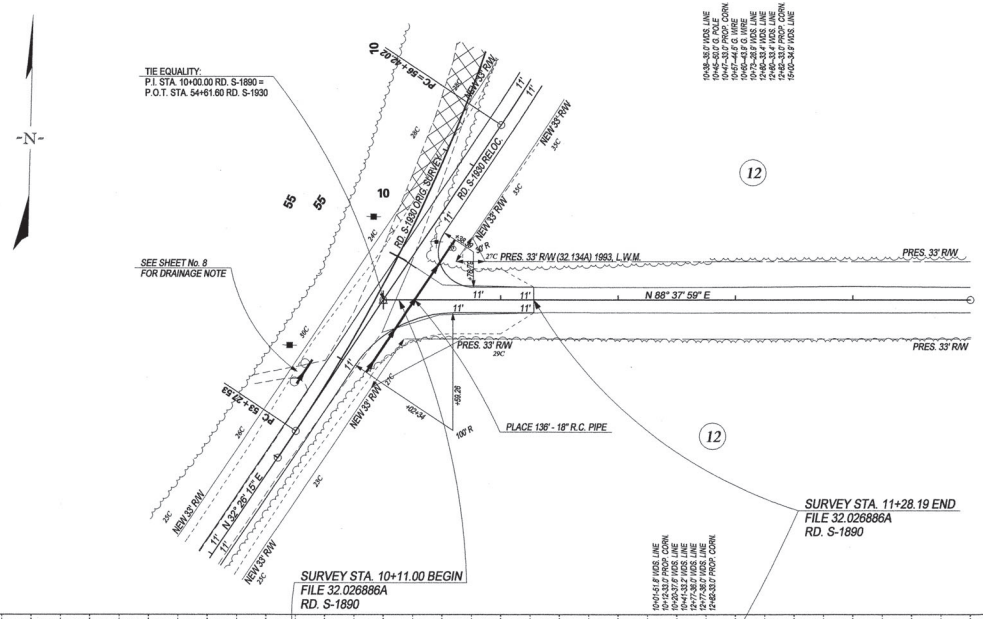

ALIGNMENT CONTROL CAN BE FOUND ON REFERENCE SHEET

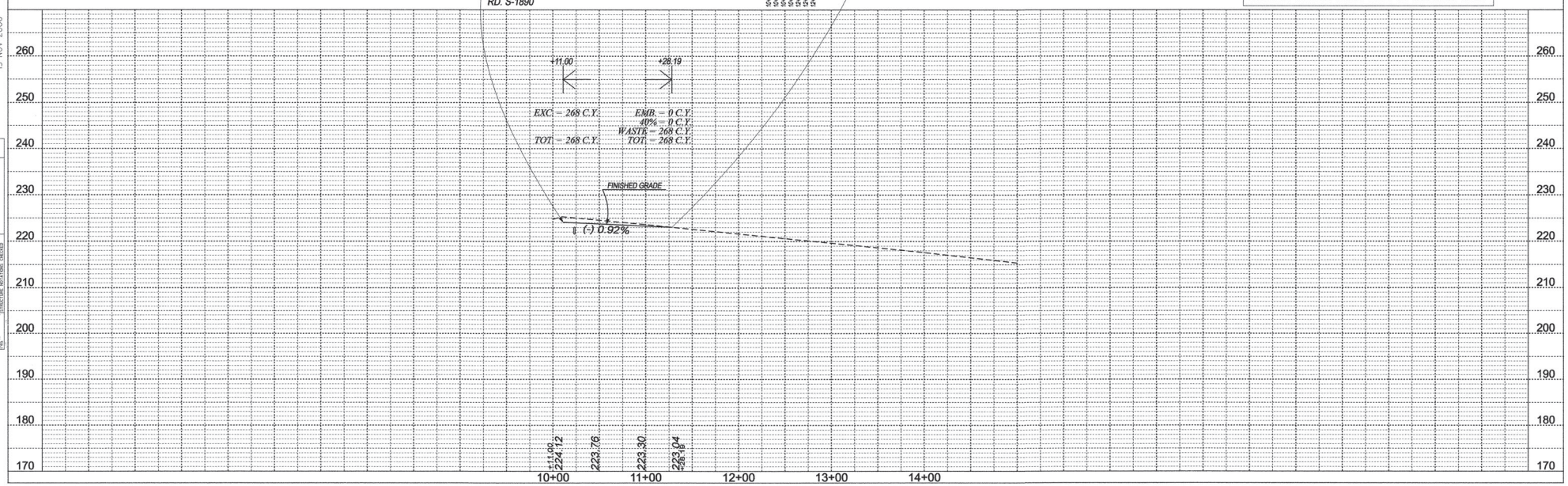

PLAN			
NOTE BOOK	SURVEYED		
	PLOTTED		
	DESIGNED		
	BK. & PAGE	PT. OF WAY CHECKED	
No.			

PROFILE			
NOTE BOOK	SURVEYED		
	PLOTTED		
	DESIGNED		
	BK. & PAGE	STRUCTURE REVISIONS CHECKED	
No.			

BY	DATE

SeaseJD
G:\Group10\26886\r26886pf12.dgn
13-NOV-2006

engpro.dgn

PIN#26886					
FED. ROAD DIV. NO.	STATE	COUNTY	FILE NO.	ROAD NO.	SHEET NO.
3	S.C.	LEXINGTON	32.026886A	S-1930	16

PINE PLAINS ROAD

REV. EXISTING R/W TO NEW 33' R/W
FROM STA. 160+00.00 TO STA. 166+33.51
AS PER R/W & P.E. - 2/14/05 (L.W.M.)

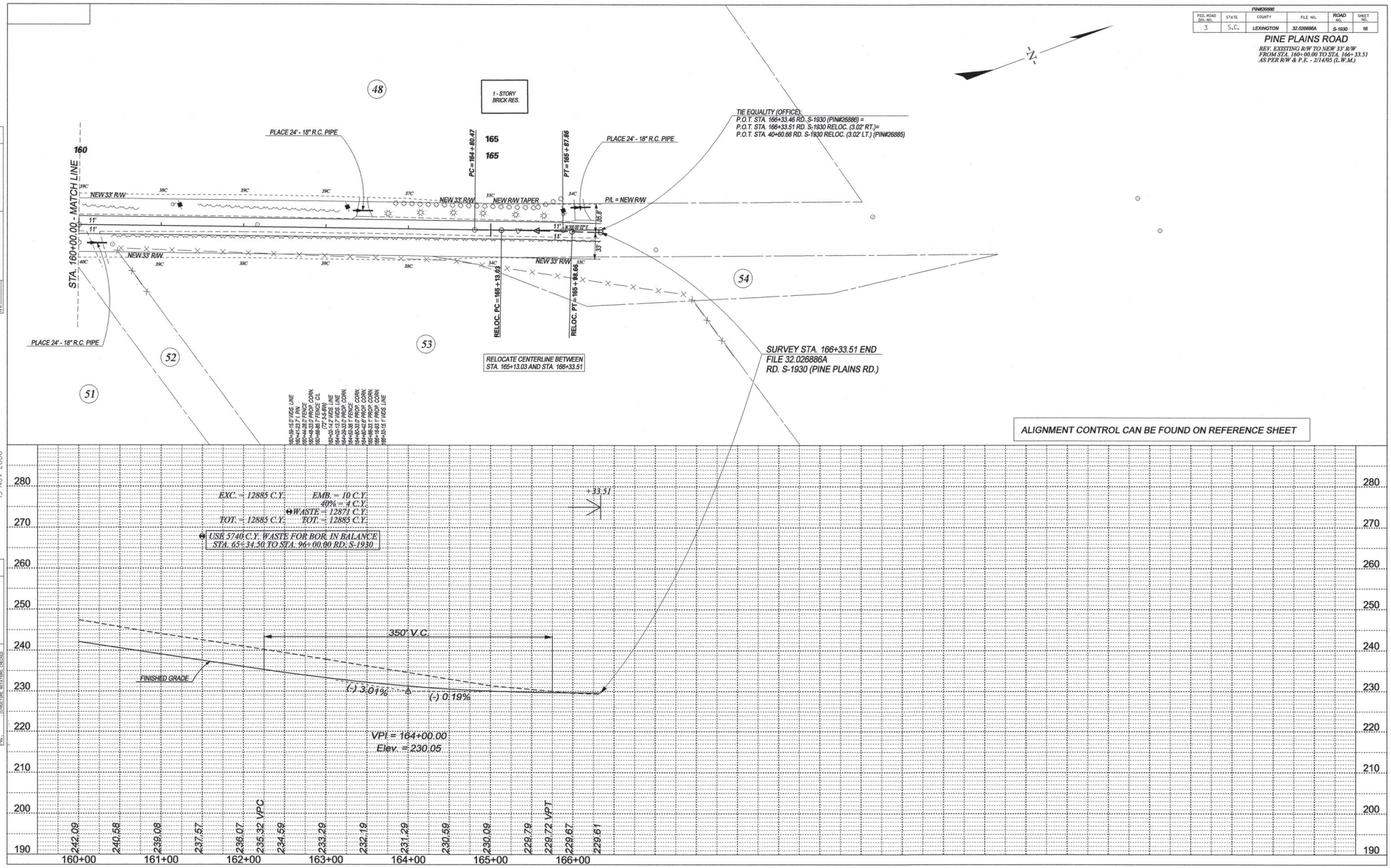

PLAN
NOTE BOOK | SURVEYED | PLOTTED | DRAWN | CHECKED | R/W CHECKED | No.
BY | DATE

PROFILE
NOTE BOOK | SURVEYED | PLOTTED | DRAWN | CHECKED | BACK PATTED | STRUCTURE REVISIONS CHECKED | No.
BY | DATE

SeaseJD
G:\Group10\26886\r26886pf12.dgn
13-NOV-2006

engpro.dgn

FED. ROAD STA. NO.	STATE	COUNTY	FILE NO.	ROAD NO.	SHEET NO.
3	S.C.	LEXINGTON	32.036886A	S-1930	15

PI#036886

PINE PLAINS ROAD

REV. EXISTING R/W TO NEW 33' R/W
FROM STA. 145+00.00 TO STA. 160+00.00
AS PER R/W & P.E. - 2/14/05 (L.W.M.)

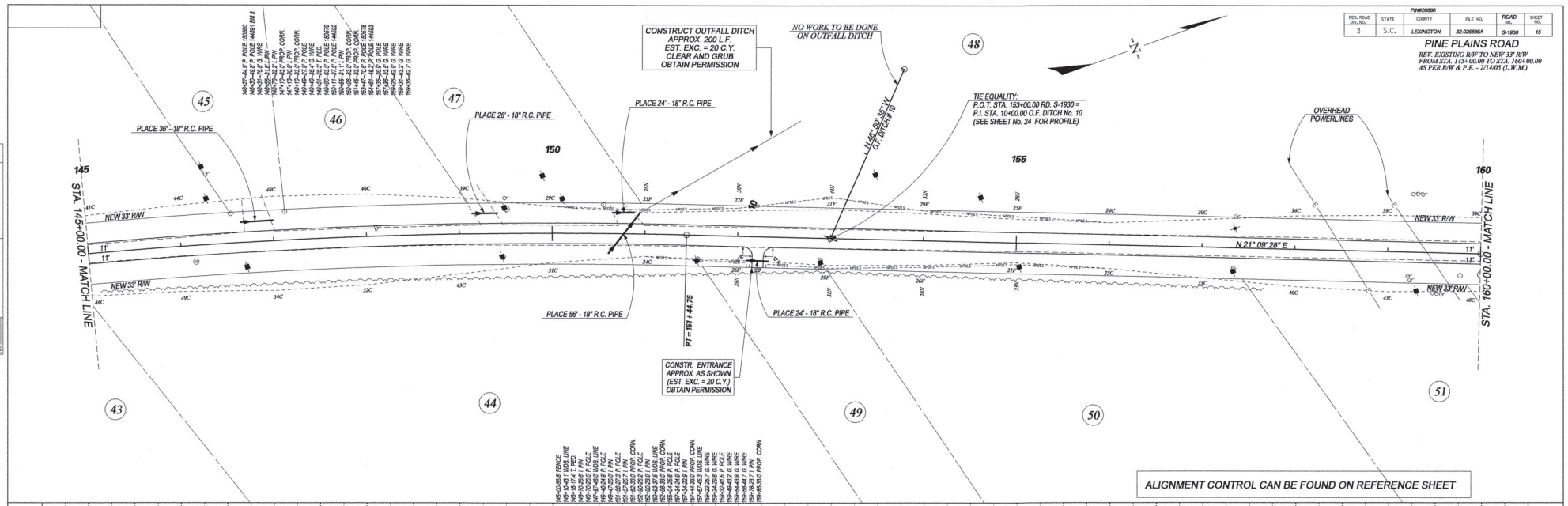

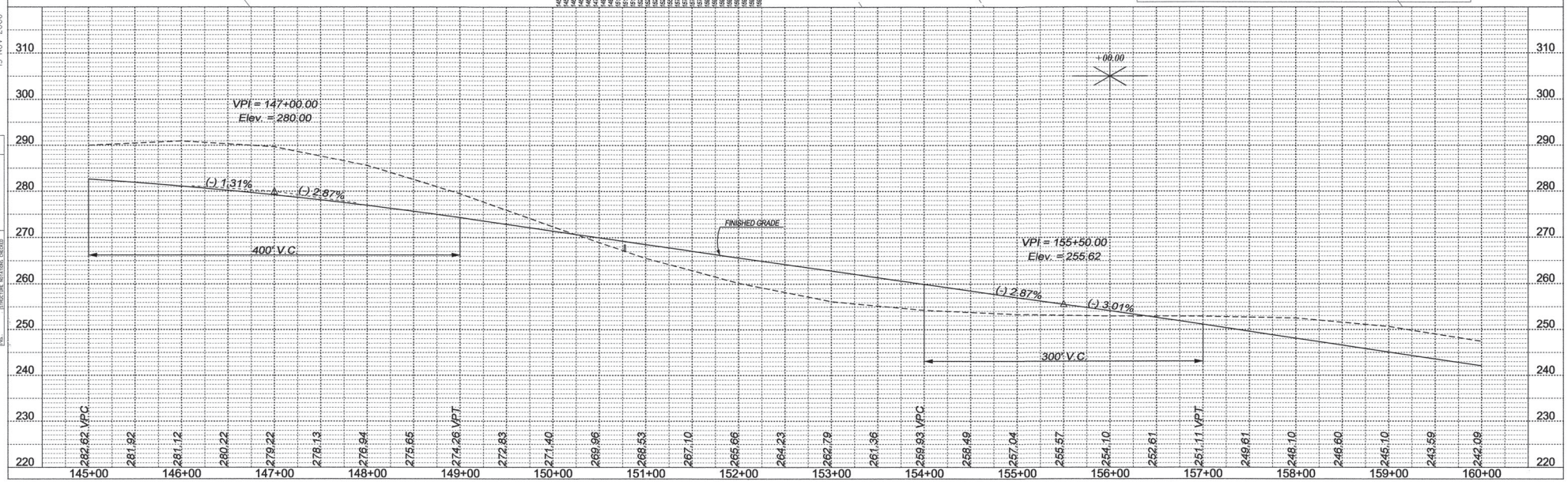

PLAN
NOTE BOOK
SURVEYED
PLOTTED
LAYOUT CHECKED
R/W, EF WAY CHECKED
BY
DATE

PROFILE
NOTE BOOK
SURVEYED
PLOTTED
PROFILE CHECKED
B.M.'S NOTED
STRUCTURE REFERENCE CHECKED
BY
DATE

SeaseJD
G:\Group10\26886\r26886pf12.dgn
13-NOV-2006

engpro.dgn

PIN#35886					
FED. ROAD DIV. NO.	STATE	COUNTY	FILE NO.	ROAD NO.	SHEET NO.
3	S.C.	LEXINGTON	32.035886A	S-1930	14

PINE PLAINS ROAD

REV. EXISTING R/W TO NEW 33' R/W FROM STA. 130+00.00 TO STA. 145+00.00 AS PER R/W & P.E. - 2/14/05 (L.W.M.)
REV. 33' R/W to 50' R/W ON TRACT # 43 AS PER R/W & P.E. - 2/8/07 (J.D.S.)

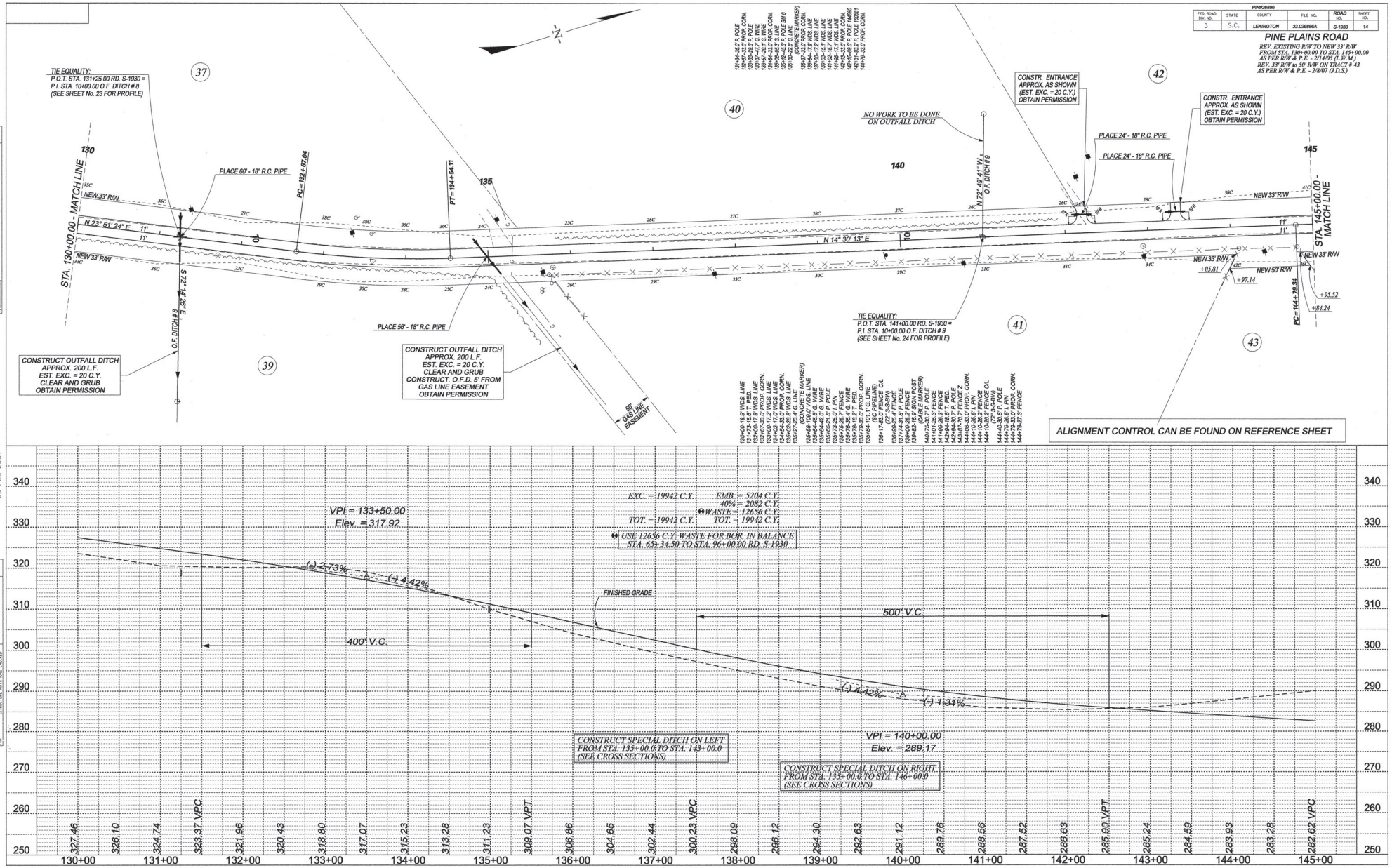

PLAN
NOTE BOOK | PLOTTED | SUPERVISED | PLOTTED | CHECKED | PT. OF WAY CHECKED | BY | DATE

PROFILE
NOTE BOOK | PLOTTED | SUPERVISED | PLOTTED | CHECKED | BACK. NOTED | STRUCTURE NOTE BOOK | CHECKED | BY | DATE

SeaseJD
C:\Projects\Pinegl0\26886\r26886pfl2.dgn
08-FEB-2007

engpro.dgn

FED. ROAD DIV. NO.	STATE	COUNTY	FILE NO.	ROAD NO.	SHEET NO.
3	S.C.	LEXINGTON	32.026886A	S-1930	13

PINH26886

PINE PLAINS ROAD

REV. EXISTING R/W TO NEW 33' R/W FROM STA. 115+00.00 TO STA. 130+00.00 AS PER R/W & P.E. - 2/14/05 (L.W.M.)

REV. CONSTRUCTION NOTE AS PER R/W & P.E. - 2/8/07 (J.D.S.)

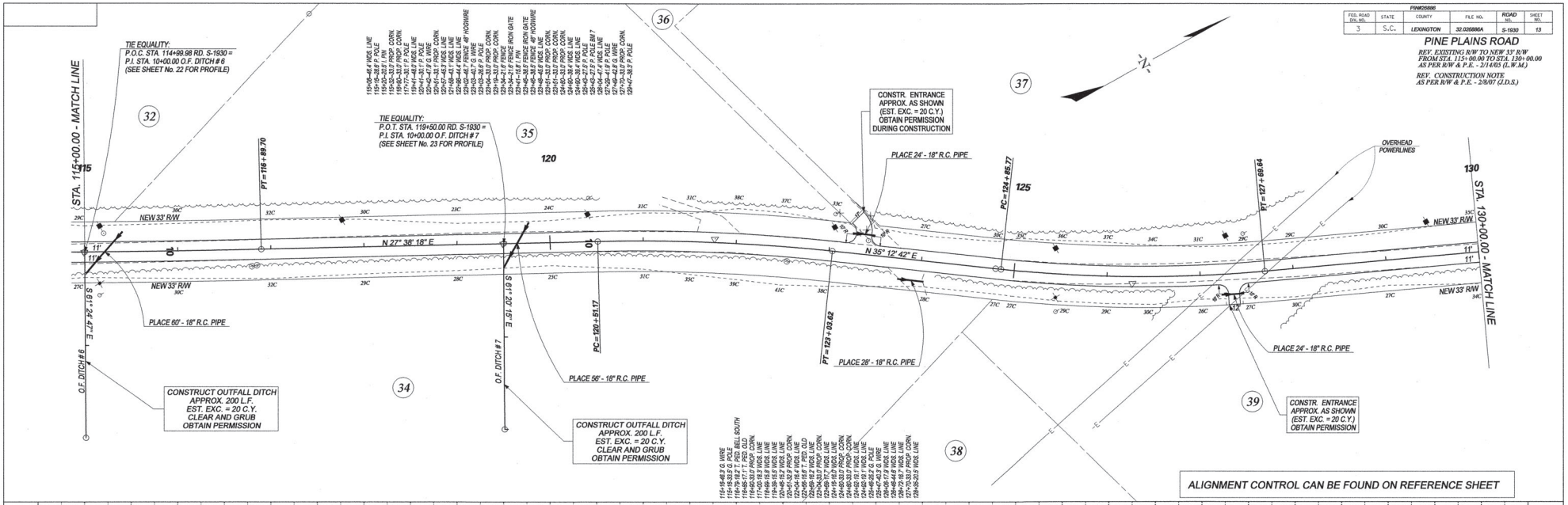

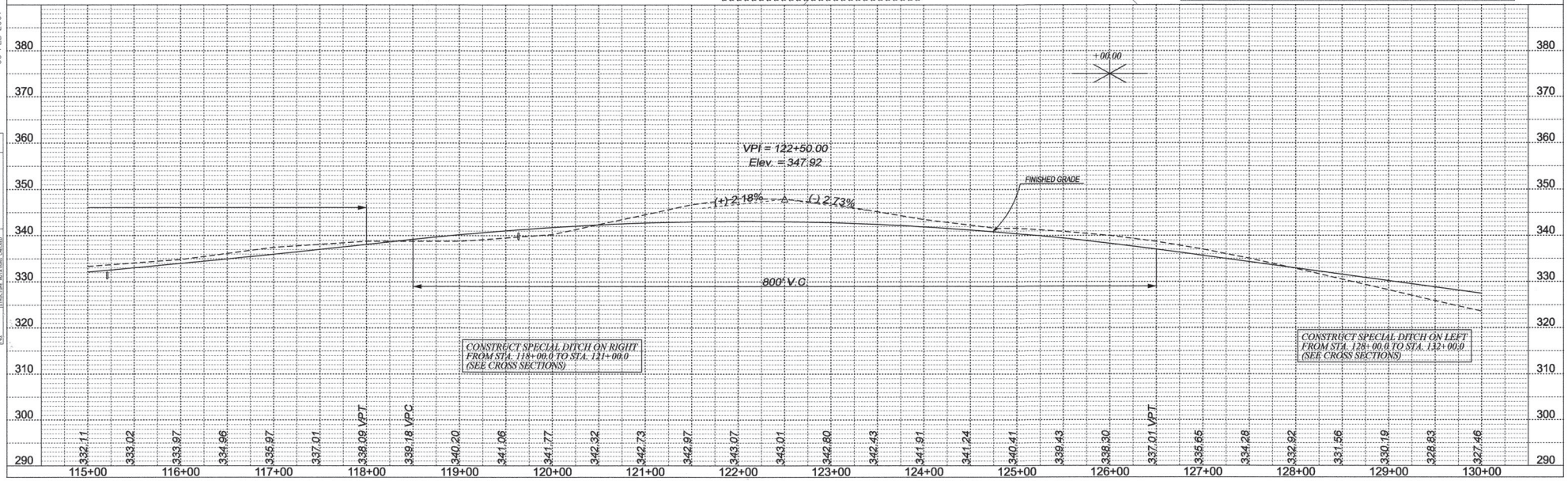

PLAN — NOTE BOOK No. — PLOTTED — CHECKED — PT. OF INT. CHECKED — BY — DATE

PROFILE — NOTE BOOK No. — PLOTTED — CHECKED — BLKS. NOTED — STRUCTURE NOTES CHECKED — BY — DATE

SessionID C:\Cogo\p\26886\r26886pf12.dgn 08-FEB-2007

engpro.dgn

FED. ROAD DIV. NO.	STATE	COUNTY	FILE NO.	ROAD NO.	SHEET NO.
3	S.C.	LEXINGTON	32.026886A	S-1930	12

PIN#26886

PINE PLAINS ROAD

REV. EXISTING R/W TO NEW 33' R/W
FROM STA. 100+00.00 TO STA. 115+00.00
AS PER R/W & P.E. - 2/14/05 (L.W.M.)

TIE EQUALITY:
P.O.C. STA. 109+59.11 RD. S-1930 =
P.I. STA. 10+00.00 O.F. DITCH #5
(SEE SHEET No. 22 FOR PROFILE)

STA. 100+00.00 - MATCH LINE

STA. 115+00.00 - MATCH LINE

N 7° 05' 00" E

N 25° 40' 02" E

PT = 101+44.17

PC = 104+87.44

PC = 110+62.52

PT = 108+88.82

NEW 33' R/W

PLACE 52' - 18" R.C. PIPE

PLACE 60' - 18" R.C. PIPE

PLACE 24' - 18" R.C. PIPE

O.F. DITCH #5

O.F. DITCH #6 (SEE SHEET NO. 15)

CONSTRUCT OUTFALL DITCH
APPROX. 100 L.F.
EST. EXC. = 10 C.Y.
CLEAR AND GRUB
OBTAIN PERMISSION

CONSTRUCT OUTFALL DITCH
APPROX. 150 L.F.
EST. EXC. = 20 C.Y.
CLEAR AND GRUB
OBTAIN PERMISSION

ALIGNMENT CONTROL CAN BE FOUND ON REFERENCE SHEET

EXC. = 18950 C.Y.
TOT. = 18950 C.Y.

EMB. = 310 C.Y.
40% = 124 C.Y.
WASTE = 18516 C.Y.
TOT. = 18950 C.Y.

USE 18516 C.Y. WASTE FOR BOR. IN BALANCE
STA. 65+34.50 TO STA. 96+00.00 RD. S-1930

VPI = 106+00.00
Elev. = 319.41

VPI = 114+50.00
Elev. = 330.44

(+) 5.33%
(+) 1.30%
(+) 1.30%
(+) 2.18%

700' V.C.

700' V.C.

FINISHED GRADE

287.44 290.11 292.77 295.43 298.10 300.76 VPC 303.35 305.80 308.11 310.27 312.28 314.16 315.89 317.47 318.91 320.21 321.36 322.37 323.23 323.95 VPT 324.60 325.25 325.90 VPC 326.57 327.26 327.99 328.75 329.54 330.37 331.22 332.11

100+00 101+00 102+00 103+00 104+00 105+00 106+00 107+00 108+00 109+00 110+00 111+00 112+00 113+00 114+00 115+00

260 270 280 290 300 310 320 330 340 350

PLAN
NOTE BOOK
SURVEYED
PLOTTED
DRAWN
CHECKED
R/W OF WAY CHECKED
No.
BY
DATE

PROFILE
NOTE BOOK
SURVEYED
PLOTTED
DRAWN
CHECKED
B.M.'S NOTED
STRUCTURE REFERENCE CHECKED
No.
BY
DATE

SeaseJD
G:\Group10\26886\v26886pf12.dgn
13-NOV-2006

engpro.dgn

FED. ROAD DIV. NO.	STATE	COUNTY	FILE NO.	ROAD NO.	SHEET NO.
3	S.C.	LEXINGTON	32.036886A	S-1930	11

PINNO5996

PINE PLAINS ROAD

REV. EXISTING R/W TO NEW 33' R/W FROM STA. 84+16.40 TO STA. 100+00.00 AS PER R/W & P.E. - 2/14/05 (L.W.M.)

REV. ALIGNMENT, GRADE AND BRIDGE FROM STA. 53+27.53 TO STA. 84+16.40 AS PER R/W & PE - 2-23-06 (J.D.S.)

REMOVED TR. # 13-15 & 17-18 AS PER R/W AND P.E. - 11-13/206 (J.D.S.)

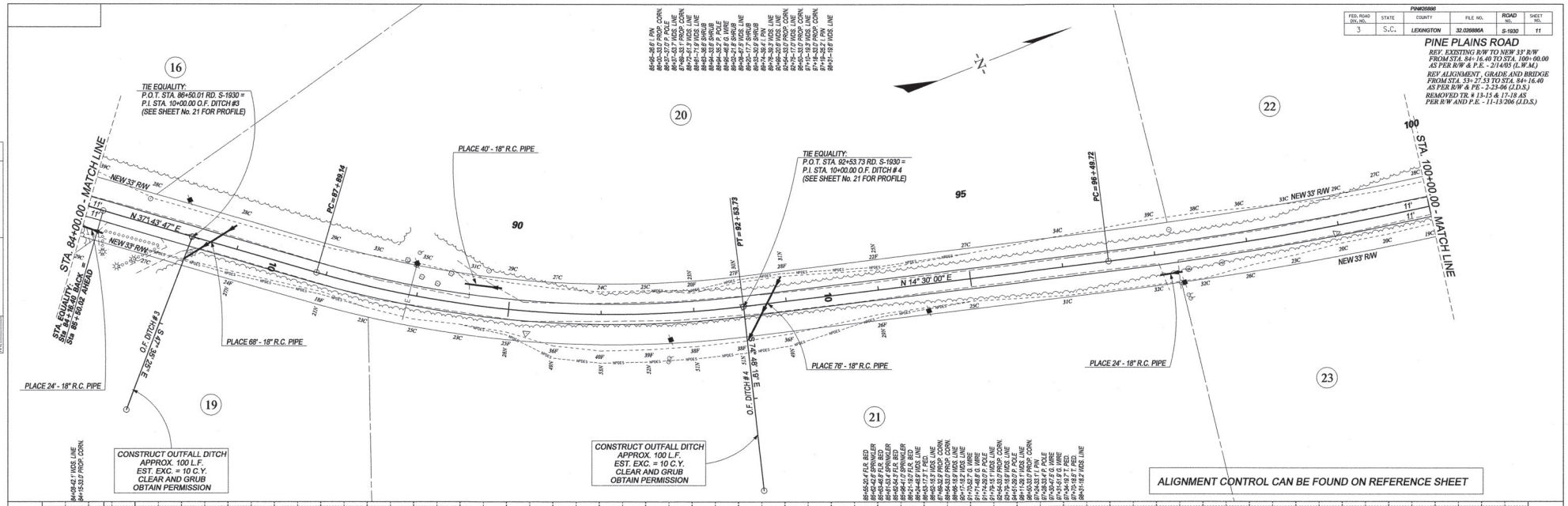

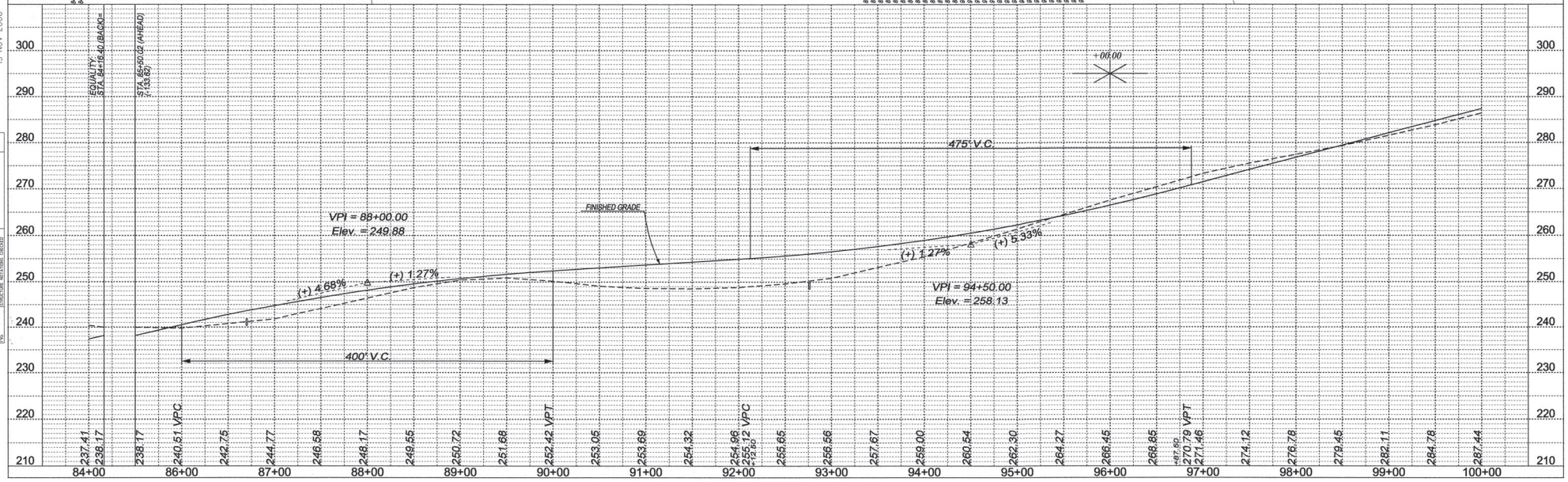

PLAN
SURVEYED
PLOTTED
NOTE BOOK
ALIGNMENT CHECKED
BK'S WRITTEN
PLAN
RT.-OF-WAY CHECKED
No.
BY
DATE

PROFILE
SURVEYED
PLOTTED
NOTE BOOK
GRADE CHECKED
BK'S WRITTEN
STRUCTURE ABUTMENTS CHECKED
No.
BY
DATE

SeaseJD
C:\Group\02686\r26886pf6.dgn
13-NOV-2006

engpro.dgn

FED. ROAD DIV. NO.	STATE	COUNTY	FILE NO.	ROAD NO.	SHEET NO.
3	S.C.	LEXINGTON	32.026886A	S-1930	10

PINH06886

PINE PLAINS ROAD

REF. ALIGNMENT, GRADE AND BRIDGE
FROM STA. 53+27.33 TO STA. 84+16.40
AS PER R/W & PE - 2-23-06 (J.D.S.)
REMOVED TR. # 13-15 & 17-18 AS
PER R/W AND P.E. - 11-13/206 (J.D.S.)

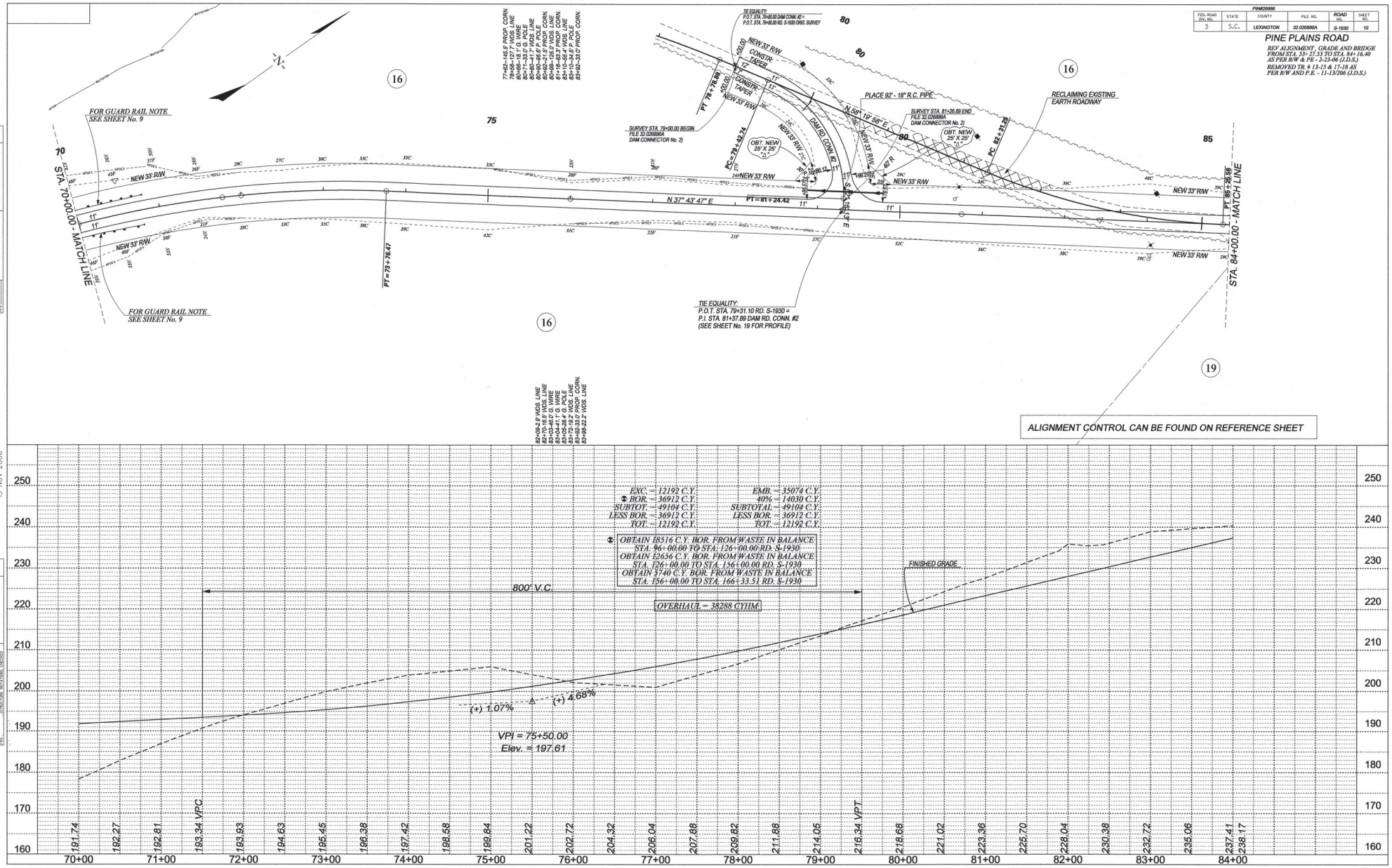

PLAN
NOTE BOOK
SURVEYED
PLOTTED
ALIGNMENT CHECKED
R/W CHECKED
No.
BY
DATE

PROFILE
NOTE BOOK
SURVEYED
PLOTTED
GRADES CHECKED
B.M.'S WRITTEN
STRUCTURE INFO. FORMS CHECKED
No.
BY
DATE

SeedID
C:\Group\0\26886\r26886pf6.dgn
13-NOV-2006

engpro.dgn

FED. ROAD DEL. NO.	STATE	COUNTY	FILE NO.	ROAD NO.	SHEET NO.
3	S.C.	LEXINGTON	32.026886A	S-1930	9

PIN#26886

PINE PLAINS ROAD

REV ALIGNMENT, GRADE AND BRIDGE FROM STA. 53+ 27.53 TO STA. 84+ 16.40 AS PER R/W & PE - 2-23-06 (J.D.S.)
REMOVED TR # 13-15 & 17-18 AS PER R/W AND P.E. - 11-13/206 (J.D.S.)

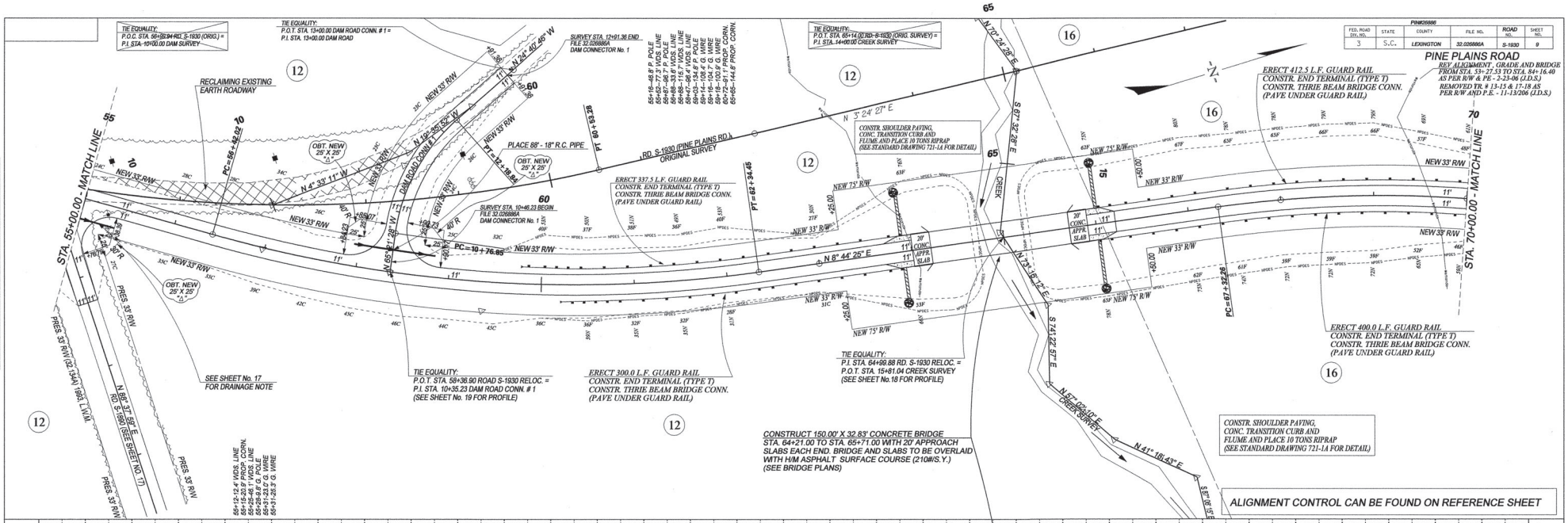

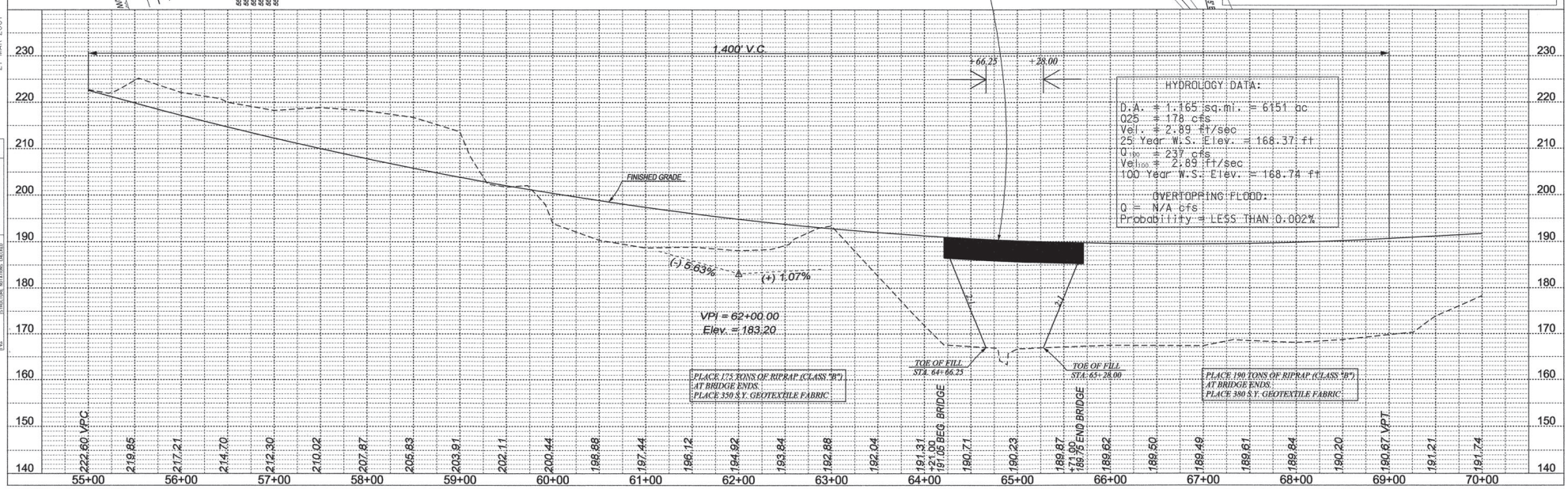

PLAN
NOTE BOOK
No.
SURVEYED
PLOTTED
ALIGNMENT CHECKED
PC'S AND PT'S CHECKED
DATE
BY

PROFILE
NOTE BOOK
No.
SURVEYED
PLOTTED
GRADES CHECKED
VERT. CURVES CHECKED
STRUCTURE NOTATIONS CHECKED
DATE
BY

SeaseJD
\\smpson3\rdgrp10\26886\r26886pf6.dgn
27-MAR-2007

FED. ROAD DIV. NO.	STATE	COUNTY	FILE NO.	ROAD NO.	SHEET NO.
3	S.C.	LEXINGTON	32.026886A	S-1930	8

PIN026886

PINE PLAINS ROAD

REV. EXISTING R/W TO NEW 33' R/W FROM STA. 40+00.00 TO STA. 53+27.53 AS PER R/W & P.E. - 2/14/05 (L.W.M.)

REV. ALIGNMENT, GRADE AND BRIDGE FROM STA. 53+27.53 TO STA. 84+16.40 AS PER R/W & PE - 2-23-06 (J.D.S.)

REMOVED TR. # 13-15 & 17-18 AS PER R/W AND P.E. - 11-13/206 (J.D.S.)

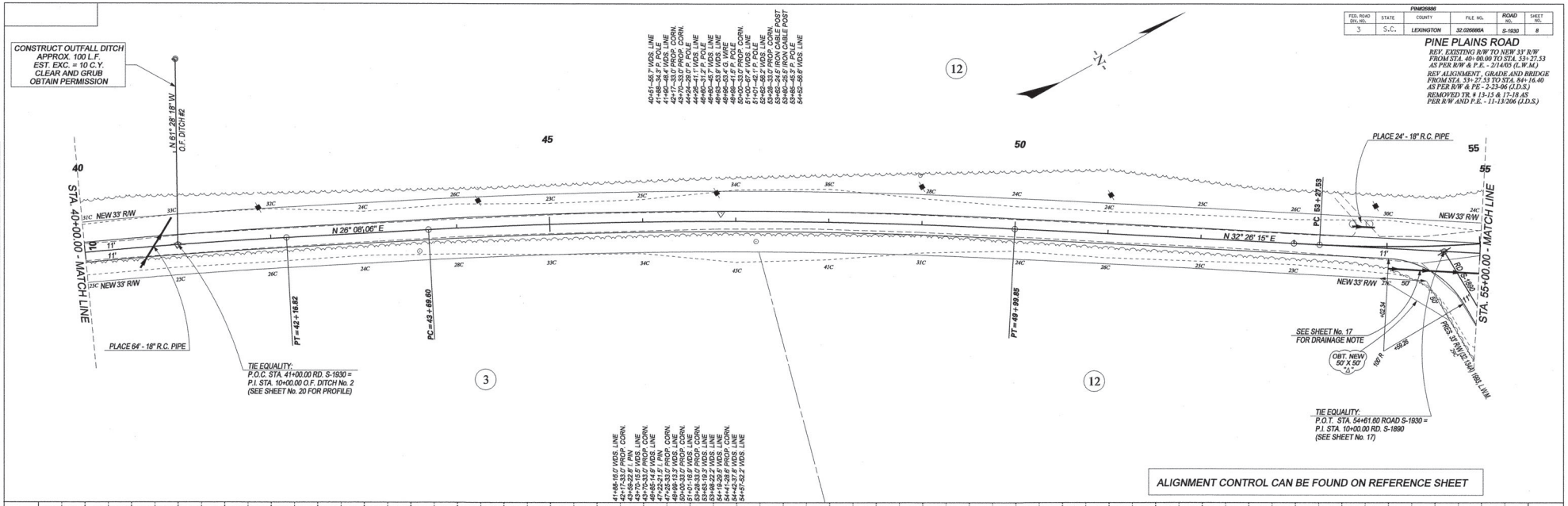

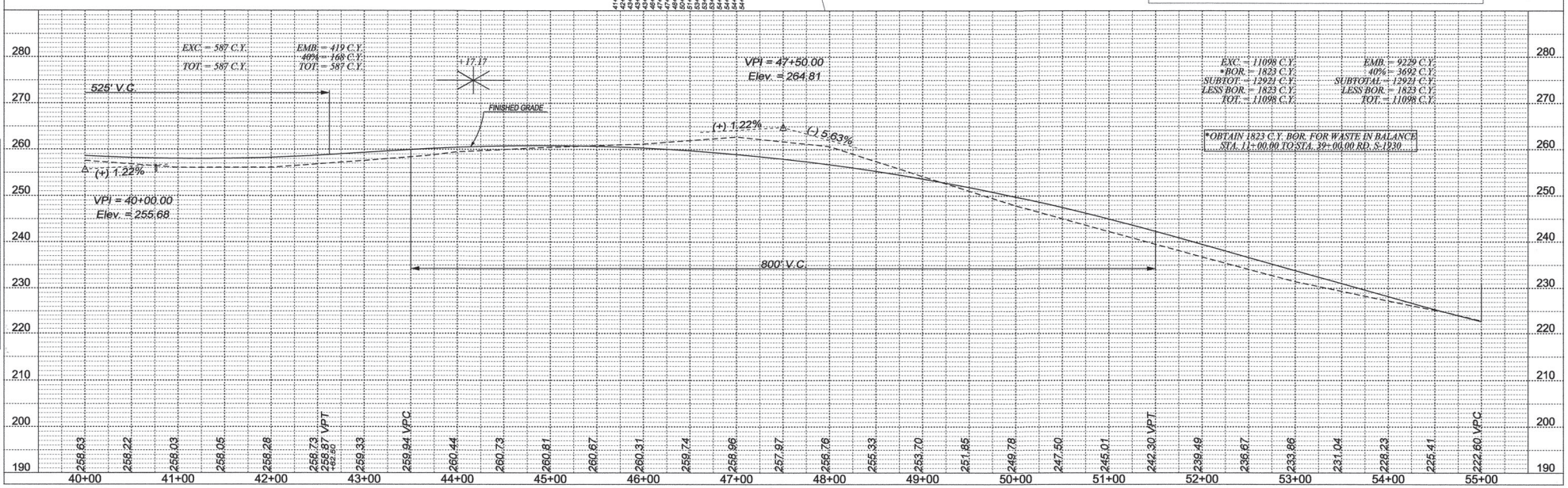

PLAN — NOTE BOOK — PLOTTED — SURVEY — PLOTTED — PLOT — CHECKED — PLT. OF MAP — CHECKED — No. — BY — DATE

PROFILE — SURVEYED — PLOTTED — PROFILE — CHECKED — MAT'S NOTED — STRUCTURE NOTE — STRUCTURE NOTE — CHECKED — No. — BY — DATE

SeaseID
C:\Group\0\26886\r26886pf6.dgn
13-NOV-2006

engpro.dgn

FED. ROAD DIV. NO.	STATE	COUNTY	FILE NO.	ROAD NO.	SHEET NO.
3	S.C.	LEXINGTON	32.036886A	S-1930	7

PINM36886

PINE PLAINS ROAD

REV. EXISTING R/W TO NEW 33' R/W
FROM STA. 25+00.00 TO STA. 40+00.00
AS PER R/W & P.E. - 2/14/05 (L.W.M.)

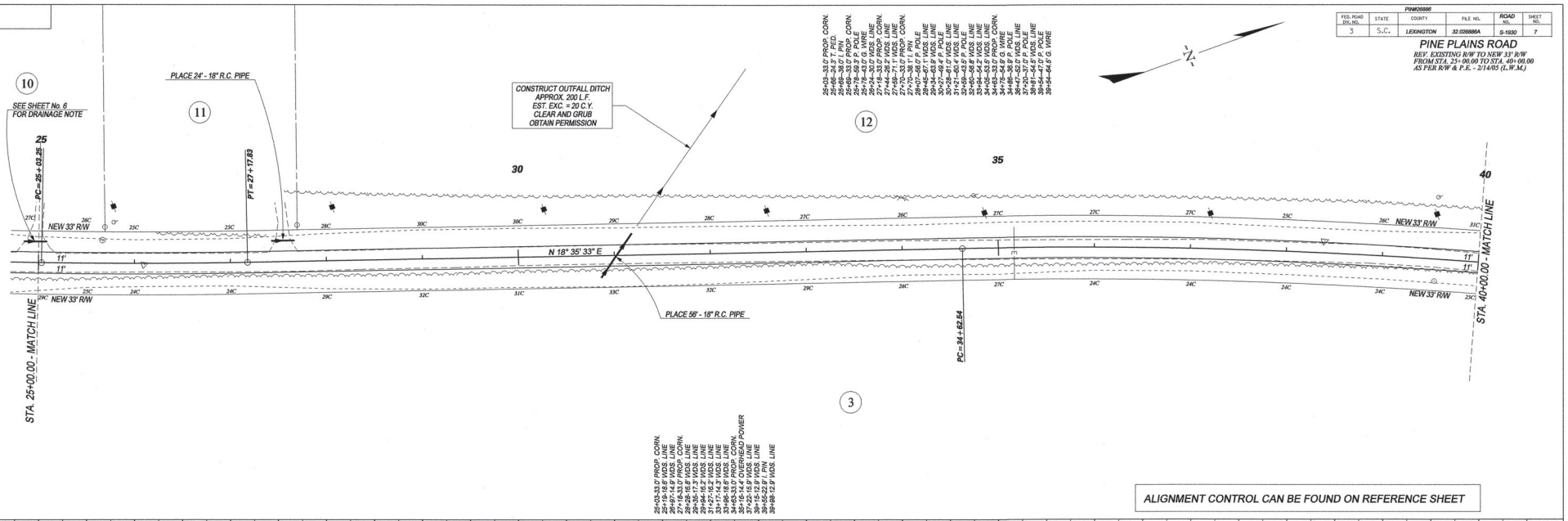

ALIGNMENT CONTROL CAN BE FOUND ON REFERENCE SHEET

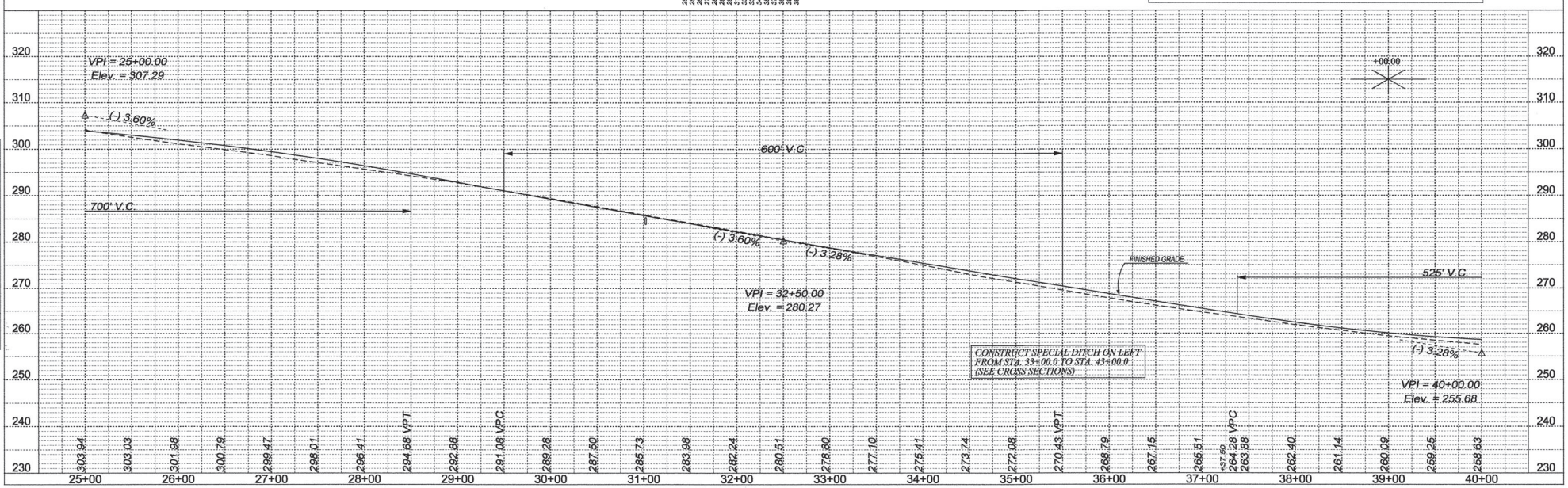

PLAN			
NOTE BOOK	SURVEYED	PLOTTED	DATE
		SURVEY CHECKED	
		PLOT MAP CHECKED	
No.			

PROFILE			
NOTE BOOK	SURVEYED	PLOTTED	DATE
		SURVEY CHECKED	
		BACK WORK	
No.		STRUCTURE NOTE CHECKED	

SeaseJD
C:\GroupDO\26886\r26886pf6.dgn
13-NOV-2006

engpro.dgn