
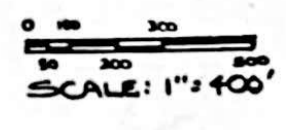


C 4-22-82 10:00 AM
PL 6619
P. 151

ROY A. STILL
D.B. 28 P. 363



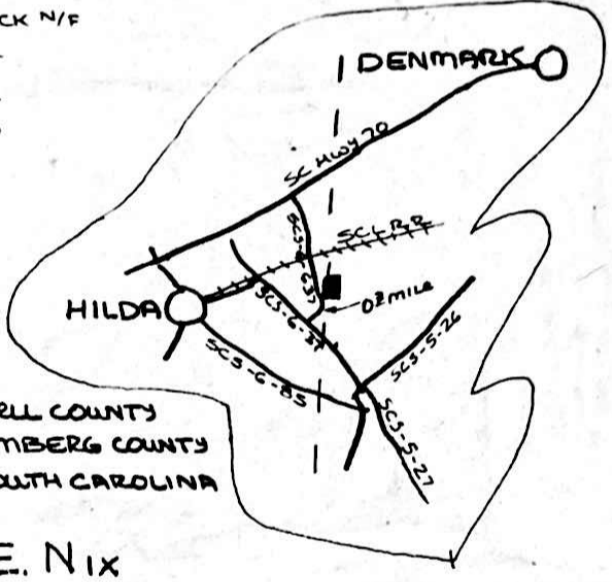
ROY A. STILL
D.B. 143 P. 511
P.B. 0 P. 329

OFFSET LINES	
A	N 55° 59' 20" W 109'
B	N 71° 45' 10" W 71'
D	N 58° 13' 40" W 96'
E	N 79° 28' W 83'
F	S 79° 24' 40" W 188'
G	S 31° 00' 40" W 79'
H	N 82° 43' 10" W 94'
J	N 72° 27' W 60'
K	N 39° 37' 30" W 42'
L	N 46° 39' 30" W 71'
M	S 62° 47' 20" W 43'
N	N 62° 24' W 71'
P	N 31° 21' W 73'
Q	N 75° 17' 20" W 72'
R	S 51° 14' 20" W 82'
S	N 85° 29' 50" W 51'
T	N 68° 30' 10" W 136'
U	N 20° 44' 20" W 31'
V	N 73° 30' 30" W 153'

JACK O. HARTSON N/F
D.B. 15 P. 167
P.B. 4 P. 103

ANNIE E. NIX

LLOYD H. BLACK N/F
D.B. 2 P. 584
D.B. X P. 312
P.B. 3 P. 128



PLAT OF PROPERTY OF ANNIE E. NIX

REFERENCE: DEED BOOK 5 PAGE 342 BAMBERG COUNTY

COUNTY LINE RUN FROM INFORMATION AGREED UPON BY BARNWELL AND BAMBERG TAX ASSESSORS

PLAT FOR ANDREW J. KEARSE, DATED 10 FEBRUARY 1906 THAT WAS SURVEYED BY ROBERT C. MIXSON

AREA = 53.8 ± ACRES BY D.M.D.

I HEREBY CERTIFY THE ERROR OF CLOSURE IS 1/5,000+

DATE: 29 JULY 1981

Roy J. Green RLS #7403



Recorded April 22, 1982 at 10:00 A.M.

Recorded 11-18-82 at 10:10 AM